

VICINITY MAP
SCALE: 1" = 2000'

COPYRIGHT ADC THE MAP PEOPLE PERMITTED USE NUMBER 21004223

NOTES:

1. THE PROPERTY SHOWN IS ZONED PDR (PLANNED DEVELOPMENT RESIDENTIAL) AND EO (ECONOMIC OPPORTUNITY) WITH PROFFERED CONDITIONS IN ACCORDANCE WITH ORDINANCE NO. 14-17(R) ADOPTED BY THE YORK COUNTY BOARD OF SUPERVISORS ON NOVEMBER 18, 2014.
2. THE MINIMUM LOT WIDTH, MINIMUM YARD REQUIREMENTS, AND MAXIMUM BUILDING HEIGHT SHALL BE IN CONFORMANCE WITH THE CONDITIONS SET FORTH IN ORDINANCE 14-17-(R) ADOPTED BY THE YORK COUNTY BOARD OF SUPERVISORS ON NOVEMBER 18, 2014. FURTHERMORE, THIS ORDINANCE INCLUDES A PROVISION STATING THAT THE RECLASSIFICATION OF THE SUBJECT PROPERTY TO PDR (PLANNED DEVELOPMENT RESIDENTIAL) IS SUBJECT TO THE CONDITIONS LISTED IN THE PROFFER STATEMENT ("PROFFERS") DATED OCTOBER 31, 2014 AND SIGNED BY BUSCH PROPERTIES, INC. AND MID-ATLANTIC COMMUNITIES, LLC.
3. THE TAX ASSESSOR'S PARCEL NUMBER FOR THE SUBJECT PROPERTY IS 11H-01-00-000B, (GPIN #H13a-1846-4748). THE TAX ASSESSOR'S PARCEL NUMBERS FOR THE SUBDIVIDED PROPERTIES ARE AS FOLLOWS: LOT 38: 11H-01-1B-038, (GPIN #H13b-2500-4584), LOT 39: 11H-01-1B-039, (GPIN H13a-2468-4563), LOT 40: 11H-01-1B-040, (H13a-2441-4544), LOT 41: 11H-01-1B-041, (H13a-2418-4529), LOT 42: 11H-01-1B-042, (H13a-2394-4513), AND LOT 43: 11H-01-1B-043, (H13a-2367-4495).
4. THE PROPERTY SHOWN LIES IN FLOOD ZONE X, AS SHOWN ON MAP NO. 51199C0044D, COMMUNITY PANEL NO. 0044, DATED JANUARY 16, 2015 OF THE FLOOD INSURANCE RATE MAPS FOR YORK COUNTY, VIRGINIA. ZONE X IS DEFINED AS AREAS DETERMINED TO BE OUTSIDE THE 0.2% CHANCE FLOODPLAIN.
5. ADDRESS: #119 CLEMENT'S MILL TRACE, WILLIAMSBURG, VA 23185.
6. THIS PLAT IS TAKEN FROM RECORD INFORMATION AND FOUND GROUND EVIDENCE.
7. PRIVATE DRAINAGE EASEMENTS HEREBY CONVEYED TO THE WHITTAKER'S MILL HOMEOWNER'S ASSOCIATION.
8. A PORTION OF THIS PARCEL IS WITHIN A RESOURCE PROTECTION AREA OR RESOURCE MANAGEMENT AREA.
9. THE RPA BUFFERS AS SHOWN ARE TAKEN FROM THE APPROVED NATURAL RESOURCE INVENTORY.
10. THE 100-FOOT RESOURCE PROTECTION AREA (RPA) BUFFER IS TO REMAIN UNDISTURBED AND VEGETATED, EXCEPT FOR SUCH MODIFICATIONS AS MAY BE AUTHORIZED BY SECTION 23.2-9(d), YORK COUNTY CODE, FOR REASONABLE SIGHT LINES, ACCESS PATHS, SHORELINE EROSION CONTROL BEST MANAGEMENT PRACTICES, REMOVAL OF DEAD OR DISEASED TREES OR SHRUBBERY, AND OTHER LISTED MODIFICATIONS.
11. DEVELOPMENT IN THE RPA IS LIMITED TO WATER DEPENDENT FACILITIES OR REDEVELOPMENT OR AS IS OTHERWISE ALLOWED PURSUANT TO THE TERMS OF SECTION NOS. 23.2-9(f), 23.2-10 OR 23.2-11, YORK COUNTY CODE, OR IS OTHERWISE APPROVED AS A WAIVER UNDER APPLICABLE CODE PROVISIONS.
12. BOLTON'S MILL PARKWAY AND CLEMENT'S MILL TRACE ARE TO BE INCORPORATED INTO THE STATE-MAINTAINED ROAD NETWORK AT A LATER DATE.
13. ALL NON-STANDARD ITEMS IN THE RIGHT-OF-WAY TO BE MAINTAINED BY THE DEVELOPER WILL REQUIRE A MAINTENANCE AGREEMENT.
14. VDOT SHALL HAVE NO RESPONSIBILITY FOR THE MAINTENANCE OF ANY STORMWATER MANAGEMENT FACILITY OR OUTFALL STRUCTURE LOCATED OUTSIDE OF VDOT MAINTAINED RIGHT OF WAY LIMITS. VDOT SHALL HAVE THE RIGHT TO ENTER ANY STORMWATER MANAGEMENT FACILITY OR OUTFALL STRUCTURE WITHIN THE PROPERTY SHOWN ON THIS PLAT IN ORDER TO UNDERTAKE ANY CORRECTIVE MEASURES TO ALLEVIATE PROBLEMS THAT MAY ADVERSELY AFFECT THE SAFE OPERATION OR INTEGRITY OF ANY VDOT MAINTAINED RIGHT OF WAY. VDOT MAY ALSO ENTER OTHER PROPERTY SHOWN ON THIS PLAT AS COMMON AREA IN ORDER TO OBTAIN ACCESS TO, OR TO UNDERTAKE SUCH CORRECTIVE MEASURES TO SUCH STORMWATER MANAGEMENT FACILITY OR OUTFALL STRUCTURE. THE OWNER AGREES TO INDEMNIFY AND HOLD VDOT HARMLESS FROM AND AGAINST ANY AND ALL CLAIMS, DEMANDS, LAWSUITS, LIABILITIES, LOSSES, DAMAGES AND PAYMENTS, INCLUDING ATTORNEY'S FEES, CLAIMED BY THE OWNER OR ANY THIRD PARTY AS A RESULT OF VDOT'S ACCESS TO FACILITIES OR STRUCTURES, OR CORRECTIVE MEASURES DESCRIBED ABOVE.
15. THE VIRGINIA DEPARTMENT OF TRANSPORTATION AND YORK COUNTY SHALL BE SAVED HARMLESS FROM ANY MAINTENANCE RESPONSIBILITY OR LIABILITY ASSOCIATED WITH THE STORMWATER MANAGEMENT FACILITIES AND THEIR OUTFLOW STRUCTURES, TO THE EXTENT ALLOWED BY LAW.
16. PORTIONS OF THIS PROPERTY ARE LOCATED WITH THE 500' WATERSHED MANAGEMENT AND PROTECTION AREA OVERLAY DISTRICT AS SHOWN ON YORK COUNTY MAPPING. ALL CONSTRUCTION OR LAND DEVELOPMENT ACTIVITIES WITHIN THE WATERSHED MANAGEMENT AND PROTECTION AREA OVERLAY DISTRICT SHALL BE SUBJECT TO THE REQUIREMENTS OF SECTION 24.1-376 OF THE YORK COUNTY ZONING ORDINANCE.
17. ALL RIGHT-OF-WAYS SHOWN AS PUBLIC HEREOF ARE HEREBY DEDICATED TO PUBLIC USE.
18. COMMON AREAS CA-3B AND CA-4B AS SHOWN ON THIS PLAT SHALL BE CONVEYED TO THE WHITTAKER'S MILL HOMEOWNER'S ASSOCIATION.
19. THE RECORDATION OF THIS PLAT SHALL OPERATE TO TRANSFER, IN FEE SIMPLE, TO THE COUNTY OF YORK SUCH PORTION OF THE PREMISES PLATTED AS IS ON THE PLAT SET APART FOR STREETS, ALLEYS OR OTHER PUBLIC USE AND TO TRANSFER TO THE COUNTY OF YORK ANY EASEMENT INDICATED ON THE PLAT FOR DRAINAGE AND/OR SANITARY SEWER TO CREATE A PUBLIC RIGHT-OF-PASSAGE OVER THE SAME, UNLESS OTHERWISE NOTED ON THIS PLAT.
20. DRAINAGE AND UTILITY EASEMENTS CONVEYED TO THE COUNTY BY RECORDATION OF THIS PLAT SHALL BE EXCLUSIVE TO THE COUNTY, UNLESS OTHERWISE NOTED. CONVEYANCE OF SUCH EASEMENTS TO THE COUNTY ALSO INCLUDES: (i) THE COUNTY'S RIGHT OF INGRESS AND EGRESS OVER THE OWNER'S LAND ADJACENT TO THE EASEMENT AS NECESSARY TO INSPECT, MAINTAIN, AND OPERATE THE COUNTY'S FACILITIES WITHIN THE EASEMENT AND (ii) THE RIGHT OF THE COUNTY TO ASSIGN TO OTHERS FROM TIME TO TIME THE RIGHT TO LOCATED FACILITIES THEREIN SERVING THE PUBLIC, INCLUDING, BUT NOT LIMITED TO WATER, ELECTRIC, TELEPHONE, COMMUNICATIONS, AND GAS UTILITY FACILITIES.
21. THE PUBLIC RIGHTS-OF-WAY PROVIDED FOR WITHIN THE WHITTAKER'S MILL SINGLE FAMILY TOWNHOMES, SECTION 1, PHASE 1B SHALL SERVE AS UTILITY EASEMENTS TO BENEFIT THE CITY OF NEWPORT NEWS' RIGHT OF INGRESS TO INSPECT, MAINTAIN, AND OPERATE THE CITY OF NEWPORT NEWS WATER FACILITIES LOCATED WITHIN THE LIMITS OF THE PUBLIC RIGHT OF WAYS.
22. SIGHT EASEMENTS AT EACH STREET INTERSECTION, AS SHOWN ON THIS PLAT, ARE HEREBY CONVEYED TO YORK COUNTY, PURSUANT TO THE PROVISIONS OF SECTION 20.5-101, YORK COUNTY CODE. NO SIGN, PLANTING, STRUCTURES OR OTHER OBSTRUCTIONS WHICH OBSCURE OR IMPEDE SIGHT LINES BETWEEN THREE (3) FEET AND SIX (6) FEET IN HEIGHT SHALL BE ALLOWED WITHIN THESE SIGHT EASEMENT AREAS. THE COUNTY SHALL HAVE THE RIGHT AT ANY TIME TO ENTER INTO THE SIGHT EASEMENT AREAS TO REMOVE ANY OBJECT, MATERIAL OR OTHER OBSTRUCTION THAT HINDERS CLEAR SIGHT ACROSS THE AREA.

RESUBDIVISION OF
LOTS 38 THRU 43
WHITTAKER'S MILL
SINGLE FAMILY TOWNHOMES
SECTION 1, PHASE 1B

BRUTON DISTRICT COUNTY OF YORK VIRGINIA
Date: 08-07-17 Scale: NA Proj. No.: 7804-08B Proj. Contacts: TRS/RDM



5248 Olde Towne Road, Suite 1
Williamsburg, Virginia 23188
Phone: (757) 253-0040
Fax: (757) 220-8994
www.aesva.com

SHEET 1 OF 5


SURVEYOR'S STATEMENT

TO THE BEST OF MY KNOWLEDGE AND BELIEF, ALL THE REQUIREMENTS AS SET FORTH IN THE ORDINANCE FOR APPROVING PLATS OF SUBDIVISIONS IN THE COUNTY OF YORK, VIRGINIA, HAVE BEEN COMPLIED WITH, INCLUDING A CLOSURE OF NOT LESS THAN 1'/20,000'.

THIS IS TO CERTIFY THAT THE LAND EMBRACED IN THIS SUBDIVISION IS IN THE NAME OF WHITTAKER'S MILL ASSOCIATES, LLC, A VIRGINIA LIMITED LIABILITY COMPANY AND WAS ACQUIRED FROM U.S. BANK NATIONAL ASSOCIATION, AS TRUSTEE OF THE ANHEUSER BUSCH CORPORATION BY DEED DATED JUNE 11, 2015, AND DULY RECORDED IN THE CLERK'S OFFICE OF THE CIRCUIT COURT OF THE COUNTY OF YORK-POQUOSON, VIRGINIA ON JUNE 19, 2015 AS INSTRUMENT NO. 150010425.

I CERTIFY THAT MONUMENTS AND IRON RODS AS SHOWN ON THIS PLAT WILL BE SET ON OR BEFORE FEBRUARY 07, 2018.

Robert D. Mann 08/07/17
ROBERT D. MANN, L.S. #002509 DATE



SEWER:
EACH LOT SHALL BE SERVED BY PUBLIC SEWER PROVIDED BY YORK COUNTY.

WATER:
EACH LOT SHALL BE SERVED BY PUBLIC WATER PROVIDED BY NEWPORT NEWS WATER WORKS.

NOTE:
THIS PROPERTY IS LOCATED IN A WATERSHED MANAGEMENT AND PROTECTION AREA OVERLAY DISTRICT AND IS SUBJECT TO THE PROVISIONS OF SECTION 24.1-376 OF THE ZONING ORDINANCE.

VIRGINIA DEPARTMENT OF TRANSPORTATION

Steve Baskin 23 Aug 2017
APPROVED BY: DATE

APPROVED:
YORK COUNTY BOARD OF SUPERVISORS
BY: *Joan Kassel* PLAT APPROVING AGENT
DATE: AUGUST 18, 2017

STATE OF VIRGINIA
COUNTY OF YORK
IN THE CLERK'S OFFICE OF THE CIRCUIT COURT FOR THE COUNTY OF YORK-POQUOSON THE 24th DAY OF August, 2017
THIS MAP WAS PRESENTED AND ADMITTED TO RECORD AS THE LAW DIRECTS, AS INSTRUMENT NO. 170016230 @ 10:49 AM
TESTE: *Kristen N. Nelsa* CLERK
BY: *Lawrence Phillip D.C.*

OWNER'S CONSENT AND DEDICATION
THE PLATTING OF THE LAND HEREOF SHOWN IS WITH THE FREE CONSENT AND IN ACCORDANCE WITH THE DESIRES OF THE UNDERSIGNED OWNER'S, PROPRIETORS, AND TRUSTEES.

Janet D. Myer 8/16/17
WHITTAKER'S MILL ASSOCIATES, LLC, A VIRGINIA LIMITED LIABILITY COMPANY
BY: LAMONT D. MYERS
TITLE: MANAGER


CERTIFICATE OF NOTARIZATION FOR WHITTAKER'S MILL ASSOCIATES, LLC A VIRGINIA LIMITED LIABILITY COMPANY

STATE OF VIRGINIA, CITY/COUNTY OF York County
TO-WIT:

I, Dawn Stephens A NOTARY PUBLIC IN AND FOR THE CITY/COUNTY AND STATE AFORESAID, DO HEREBY CERTIFY THAT THE ABOVE PERSONS WHOSE NAMES ARE SIGNED TO THE FOREGOING WRITING HAVE ACKNOWLEDGED THE SAME BEFORE ME IN THE CITY/COUNTY AND STATE AFORESAID.

GIVEN UNDER MY HAND THIS 16th DAY OF August, 2017
MY COMMISSION EXPIRES 11/30/2018

Dawn Steph
NOTARY PUBLIC
NOTARY REGISTRATION NUMBER: 319 307



TRUSTEES CONSENT AND DEDICATION

James R. Ferber 8/16/17
TRUSTEES-ANDREW W. LOCK AND JAMES R. FERBER
EITHER OF WHOM MAY ACT
DEED OF TRUST DATED JUNE 18, 2015; MODIFIED DECEMBER 22, 2015 AND MARCH 4, 2016.
RECORDED AS INSTRUMENT NO.: #150010426, 150023469, AND #160003882
BENEFICIARY: TOWNEBANK (FORMERLY MONARCH BANK)


CERTIFICATE OF NOTARIZATION FOR TOWNEBANK (FORMERLY MONARCH BANK), TRUSTEE DEED OF TRUST

STATE OF VIRGINIA, CITY/COUNTY OF York County
TO-WIT:

I, Dawn Stephens A NOTARY PUBLIC IN AND FOR THE CITY/COUNTY AND STATE AFORESAID, DO HEREBY CERTIFY THAT THE ABOVE PERSONS WHOSE NAMES ARE SIGNED TO THE FOREGOING WRITING HAVE ACKNOWLEDGED THE SAME BEFORE ME IN THE CITY/COUNTY AND STATE AFORESAID.

GIVEN UNDER MY HAND THIS 16th DAY OF August, 2017.
MY COMMISSION EXPIRES 11/30/2018

Dawn Steph 8/16/2017
NOTARY PUBLIC
NOTARY REGISTRATION NUMBER: 319 307



TRUSTEES CONSENT AND DEDICATION

David Branch 8/17/17
TRUSTEES-DAVID BRANCH AND JEFF AMBROSE
EITHER OF WHOM MAY ACT
DEED OF TRUST DATED JULY 6, 2016; SUBSTITUTION OF TRUSTEE DATED OCTOBER 5, 2016
RECORDED AS INSTRUMENT NO.: #160011082, AND #160018362
BENEFICIARY: NVR, INC., A VIRGINIA CORPORATION

Kelly Lynn Wroten
NOTARY PUBLIC 7149229
Commonwealth of Virginia
My Commission Expires May 31, 2019

CERTIFICATE OF NOTARIZATION FOR NVR, INC. A VIRGINIA CORPORATION, TRUSTEE DEED OF TRUST

STATE OF VIRGINIA, CITY/COUNTY OF James City
TO-WIT:

I, Kelly L Wroten A NOTARY PUBLIC IN AND FOR THE CITY/COUNTY AND STATE AFORESAID, DO HEREBY CERTIFY THAT THE ABOVE PERSONS WHOSE NAMES ARE SIGNED TO THE FOREGOING WRITING HAVE ACKNOWLEDGED THE SAME BEFORE ME IN THE CITY/COUNTY AND STATE AFORESAID.

GIVEN UNDER MY HAND THIS 17 DAY OF Aug, 2017.
MY COMMISSION EXPIRES 5/31/19

Kelly Wroten
NOTARY PUBLIC
NOTARY REGISTRATION NUMBER: 7149229

AREA TABULATION - SECTION 1, PHASE 1B (RESUBDIVISION OF LOTS 38 THRU 43)

	FORMER (S.F.)	FORMER (AC.)	NEW (S.F.)	NEW (AC.)
AREA OF PUBLIC RIGHT-OF-WAY (CLEMENT'S MILL TRACE & BOLTON'S MILL PKWY.)	79,346 S.F.	1.821 AC.±	79,356 S.F.	1.822 AC.±
AREA TO BE DEDICATED TO PUBLIC USE FOR RIGHT-OF-WAY PURPOSES	6,407 S.F.	0.147 AC.±	6,416 S.F.	0.147 AC.±
AREA OF LOTS (LOTS 34-43, & 95-103)	76,690 S.F.	1.761 AC.±	76,739 S.F.	1.762 AC.±
COMMON AREA 3B (CA-3B)	32,740 S.F.	0.752 AC.±	32,740 S.F.	0.752 AC.±
COMMON AREA 4B (CA-4B)	6,407 S.F.	0.147 AC.±	6,416 S.F.	0.147 AC.±
TOTAL SUBDIVIDED AREA - SECTION 1, PHASE 1B	201,590 S.F.	4.628 AC.±	201,667 S.F.	4.630 AC.±
TOTAL SUBDIVIDED AREA - SECTION 1, PHASE 1A (INSTR. #160021409)	106,522 S.F.	2.445 AC.±	106,522 S.F.	2.445 AC.±
REMAINING AREA OF SECTION 1 (FUTURE DEVELOPMENT)	661,606 S.F.	15.188 AC.±	661,529 S.F.	15.186 AC.±
TOTAL AREA - SECTION 1	969,718 S.F.	22.261 AC.±	969,718 S.F.	22.261 AC.±