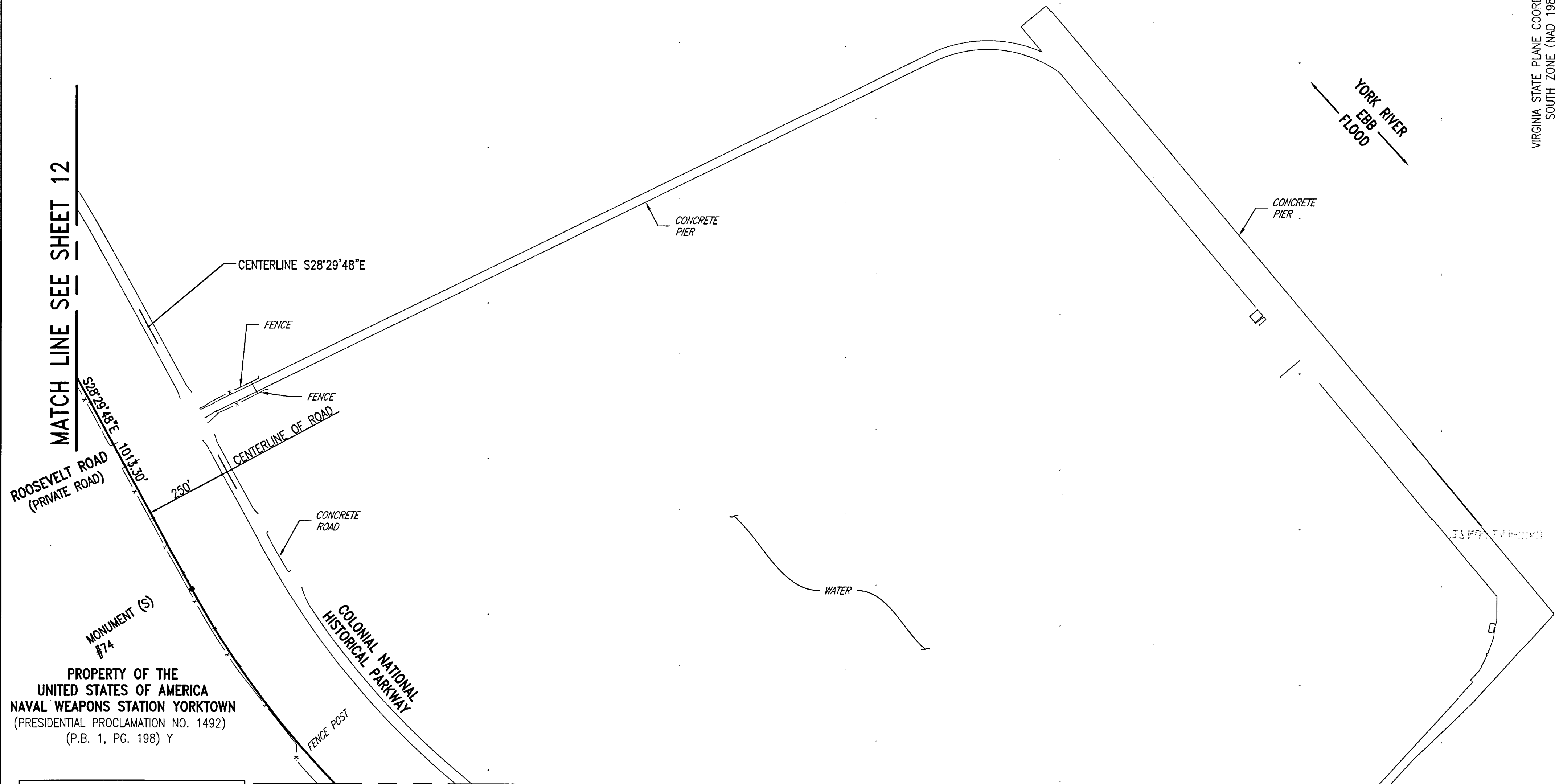


VIRGINIA STATE PLANE COORDINATE SYSTEM
SOUTH ZONE (NAD 1983/2011)

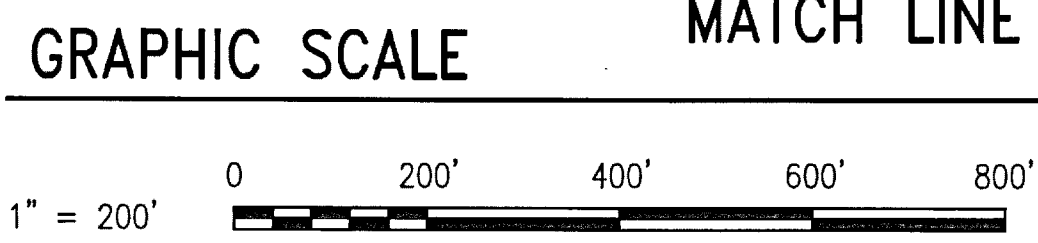


PROPERTY OF THE
UNITED STATES OF AMERICA
NAVAL WEAPONS STATION YORKTOWN
(PRESIDENTIAL PROCLAMATION NO. 1492)
(P.B. 1, PG. 198) Y


MATCH LINE SEE SHEET 12

MATCH LINE SEE SHEET 10


CONCRETE MONUMENT FOUND (FND.) UNLESS OTHERWISE NOTED	
IRON PIN FOUND (FND.) UNLESS OTHERWISE NOTED	
MONUMENT (NOT SET)	
SET MONUMENT (S) (REFER TO SURVEY NOTE 6)	



170021593



BAMFORTH
ENGINEERS + SURVEYORS, INC.
2207 HAMPTON BLVD.
NORFOLK, VIRGINIA 23517
(757) 627-7079



DEPARTMENT OF THE NAVY
NAVAL FACILITIES ENGINEERING COMMAND
9324 VIRGINIA AVENUE, ROOM #217
NORFOLK, VIRGINIA 23511-3095

CONTRACT No.: N40085-10-D-5304-0035
RPSUID No.: 215
ePROJ. MASTER W.O. No.: 1297187
ePROJ. W.O. No.: 1592409
ePROJ. FILE SEQ. No.: 10193

BOUNDARY SURVEY
NAVAL WEAPONS STATION
YORKTOWN, VIRGINIA

VIRGINIA:
IN THE CLERK'S OFFICE OF THE CIRCUIT COURT OF THE COUNTY OF,
ON THE 15th DAY OF November, 2017, THIS PLAT WAS RECEIVED AND
ADMITTED TO RECORD IN MAP BOOK _____, AT PAGE _____.

TESTE: Kristen D. Helson CLERK
CLERK OF THE CIRCUIT COURT
Dy. Tammy Lygna

BY: CAD	FIELD BK: N69212 BOOK 1, 2, 3 & 4	PGS: 1-75	UIC: N69212	SA:	BL: AM1	PL: AM12	DWG DATE: NOVEMBER 9, 2017
CHECKED: REC	FIELD SURVEY DATE: MARCH 2014	NAVFAC DRAW No: 12760304	SCALE: 1" = 200'	SHEET 11	OF 30		
APPROVED: CAB	DIGITAL DWG FILE: D-N69212-CAD-10139-11	DWG FILE NO: D-N69212-CAD-10139-11	REV:				