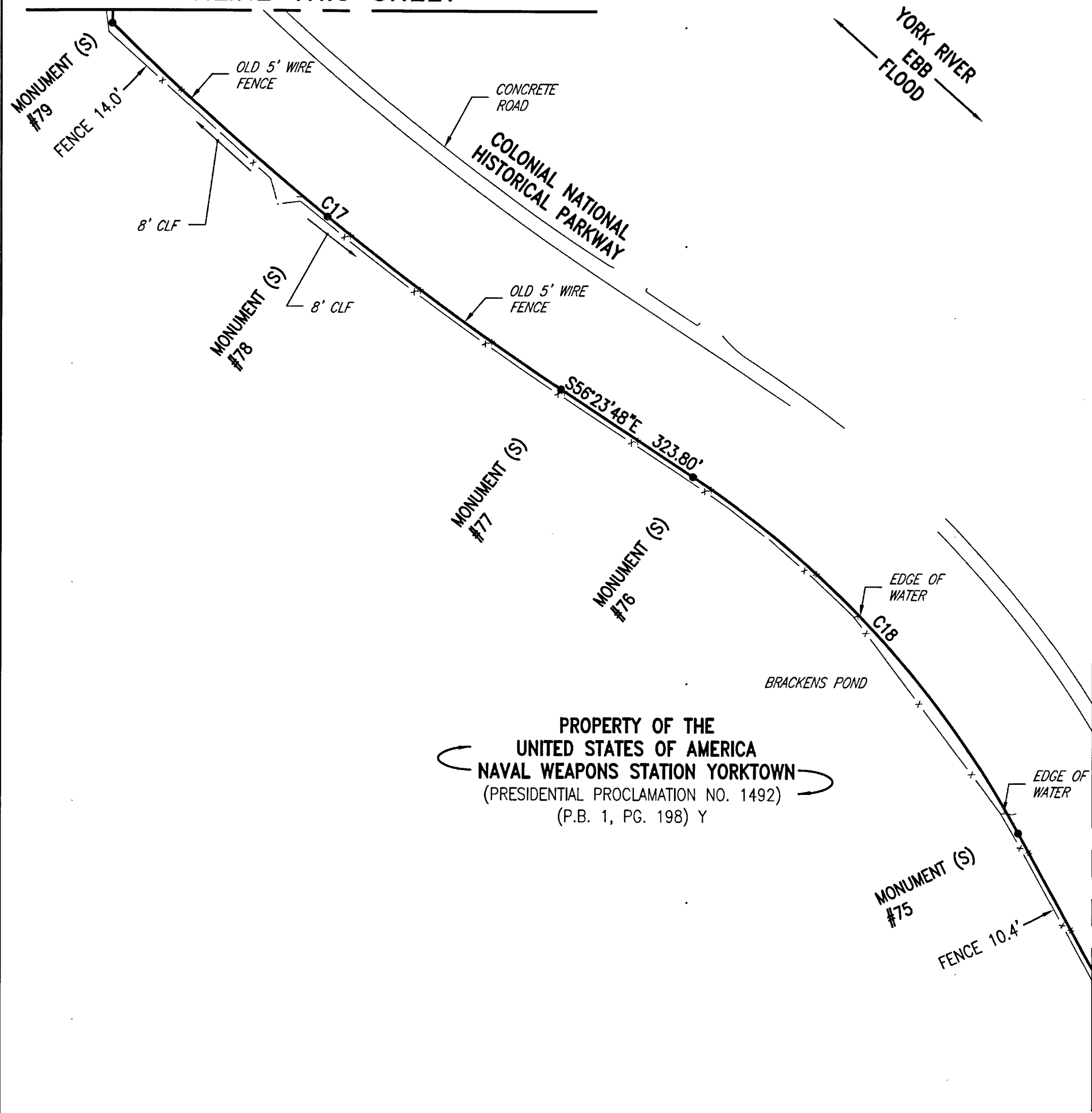


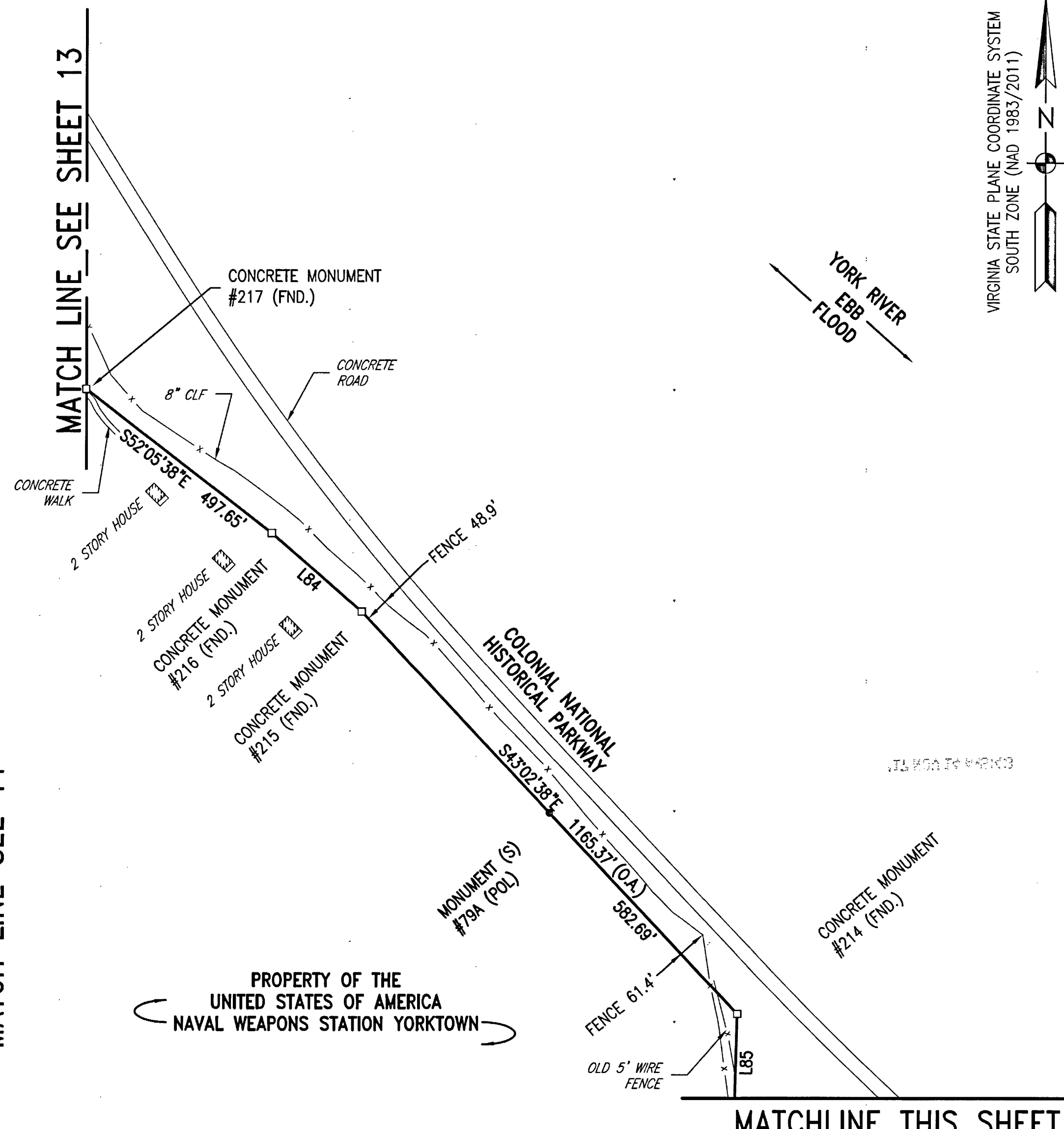


MATCHLINE THIS SHEET



PROPERTY OF THE  
UNITED STATES OF AMERICA  
NAVAL WEAPONS STATION YORKTOWN  
(PRESIDENTIAL PROCLAMATION NO. 1492)  
(P.B. 1, PG. 198) Y

MATCH LINE SEE SHEET 13


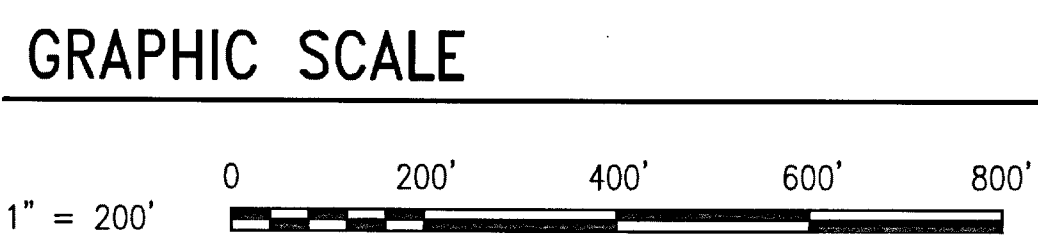


PROPERTY OF THE  
UNITED STATES OF AMERICA  
NAVAL WEAPONS STATION YORKTOWN


MATCHLINE THIS SHEET

- CONCRETE MONUMENT FOUND (FND.)
- UNLESS OTHERWISE NOTED
- IRON PIN FOUND (FND.)
- UNLESS OTHERWISE NOTED
- MONUMENT (NOT SET)
- SET MONUMENT (S)
- (REFER TO SURVEY NOTE 6)

170021593



BAMFORTH  
ENGINEERS + SURVEYORS, INC.  
2207 HAMPTON BLVD.  
NORFOLK, VIRGINIA 23517  
(757) 627-7079



DEPARTMENT OF THE NAVY  
NAVAL FACILITIES ENGINEERING COMMAND  
9324 VIRGINIA AVENUE, ROOM #217  
NORFOLK, VIRGINIA 23511-3095

CONTRACT No: N40085-10-D-5304-0035  
RPSUID No.: 215  
ePROJ. MASTER W.O. No: 1297187  
ePROJ. W.O. No: 1592409  
ePROJ. FILE SEQ. No: 10193

BOUNDARY SURVEY  
NAVAL WEAPONS STATION  
YORKTOWN, VIRGINIA

VIRGINIA:  
IN THE CLERK'S OFFICE OF THE CIRCUIT COURT OF THE COUNTY OF,  
ON THE 14th DAY OF November, 2017, THIS PLAT WAS RECEIVED AND  
ADMITTED TO RECORD IN MAP BOOK \_\_\_\_\_, AT PAGE \_\_\_\_\_.

TESTE: Richard W. Clark  
CLERK OF THE CIRCUIT COURT

*By: Jammy Logan*

BY: CAD	FIELD BK: N69212 BOOK 1, 2, 3 & 4	PGS: 1-75	UIC: N69212	SA:	BL: AM1	PL: AM12	DWG DATE: NOVEMBER 9, 2017
CHECKED: REC	FIELD SURVEY DATE: MARCH 2014	NAVFAC DRAW No: 12760305	SCALE: 1" = 200'	SHEET 12 OF 30			
APPROVED: CAB	DIGITAL DWG FILE: D-N69212-CAD-10139-12	DWG FILE NO: D-N69212-CAD-10139-12	REV:				