
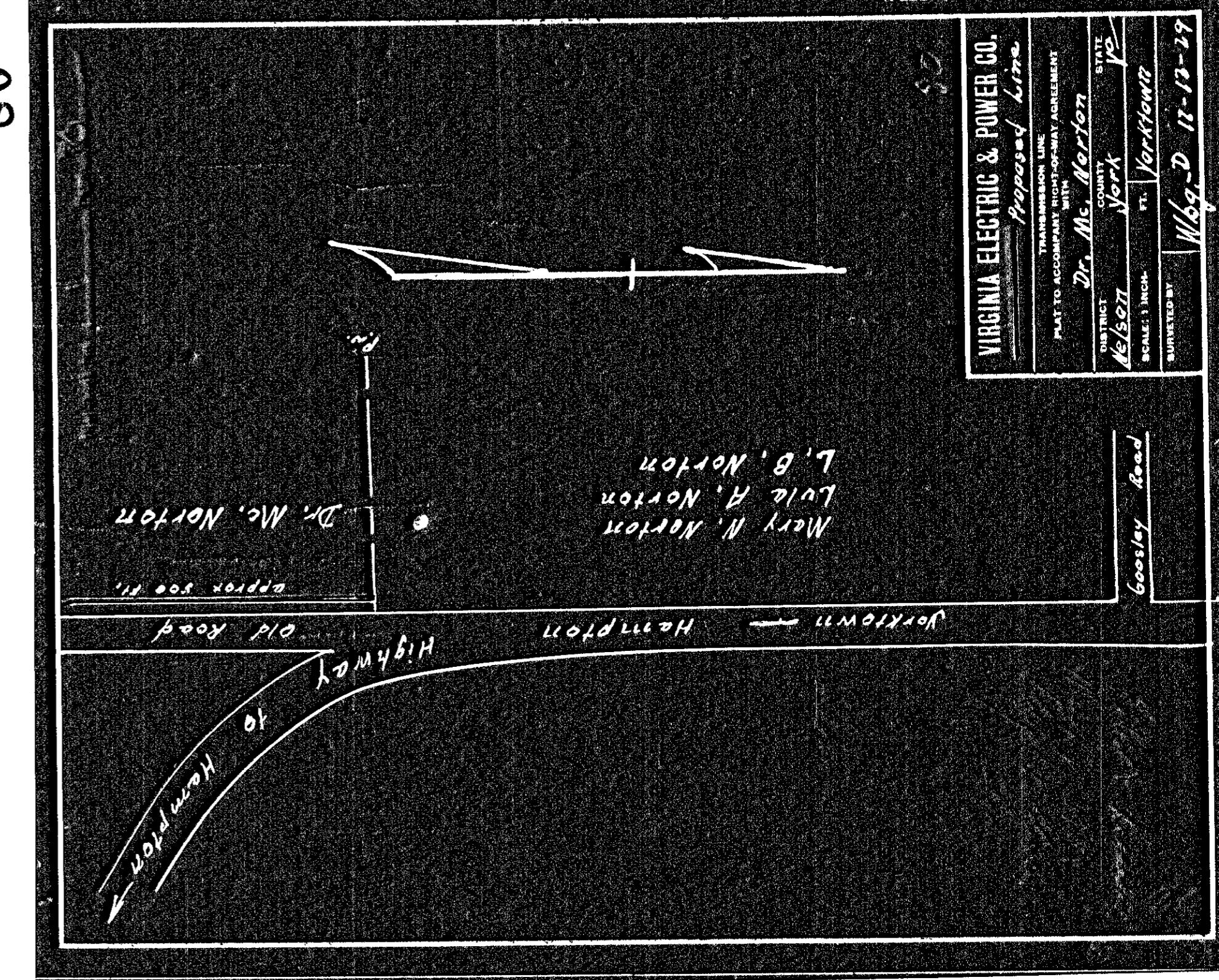


A Plat of a new Street laid off for the Town of York by order of the Board of Town Trustees. This Street is located in the South East part of the said Town, North East of Main Street, and is the North West 1/2 of the Valley Lot 150, as laid down on the Plat of the Commons of said Town. This Street is 33 feet wide, commencing on the North East of Main Street, at the South East Corner of Lot 79, running N 40° E 383 feet to the West boundary line of Lot 80 of the Commons, where it enters a 16 1/2 foot Street leading to Water Street. Surveyed & laid off by order of said Board by Sydney Smith, Surveyor
March 14 1930



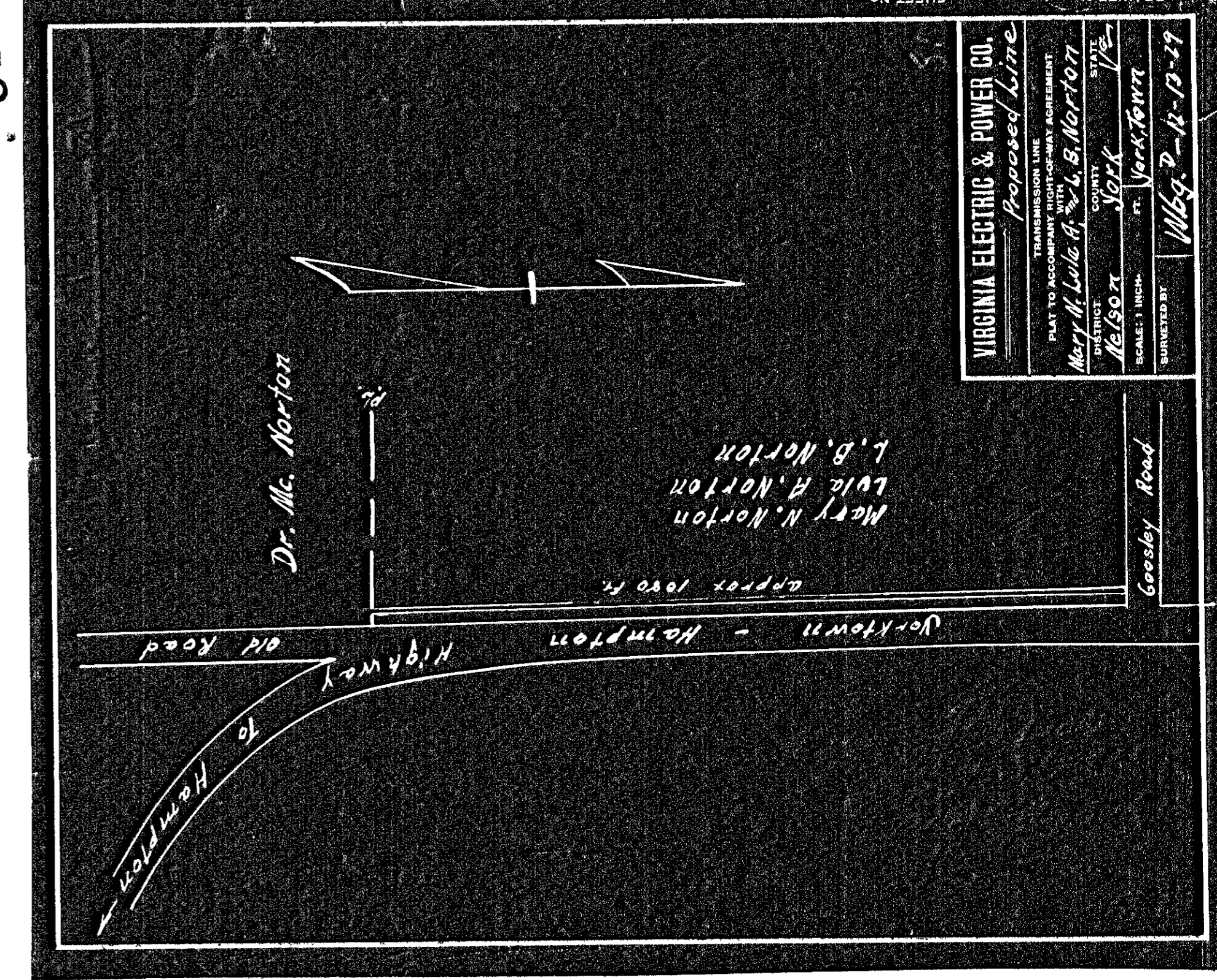
Plat and Survey of a part of the North West section of the Town of York York Co. Va. including Lots 58, 59, 60, 61, 62, 63, 64, 65 and also the Commons of the same. Surveyed by Sydney Smith, Surveyor
March 24 1930

62



VIRGINIA ELECTRIC & POWER CO.
Proposed Line
PLAT TO ACCOMPANY RIGHT OF WAY AGREEMENT
WITH
Mary H. Norton
L. B. Norton
Dr. Mc. Norton
DISTRICT
COUNTY
STATE
SCALE: 1 INCH = 100 FT.
SUBMITTED BY
March 11-1930

08



VIRGINIA ELECTRIC & POWER CO.
Proposed Line
PLAT TO ACCOMPANY RIGHT OF WAY AGREEMENT
WITH
Mary H. Norton
L. B. Norton
Dr. Mc. Norton
DISTRICT
COUNTY
STATE
SCALE: 1 INCH = 100 FT.
SUBMITTED BY
March 11-1930

18