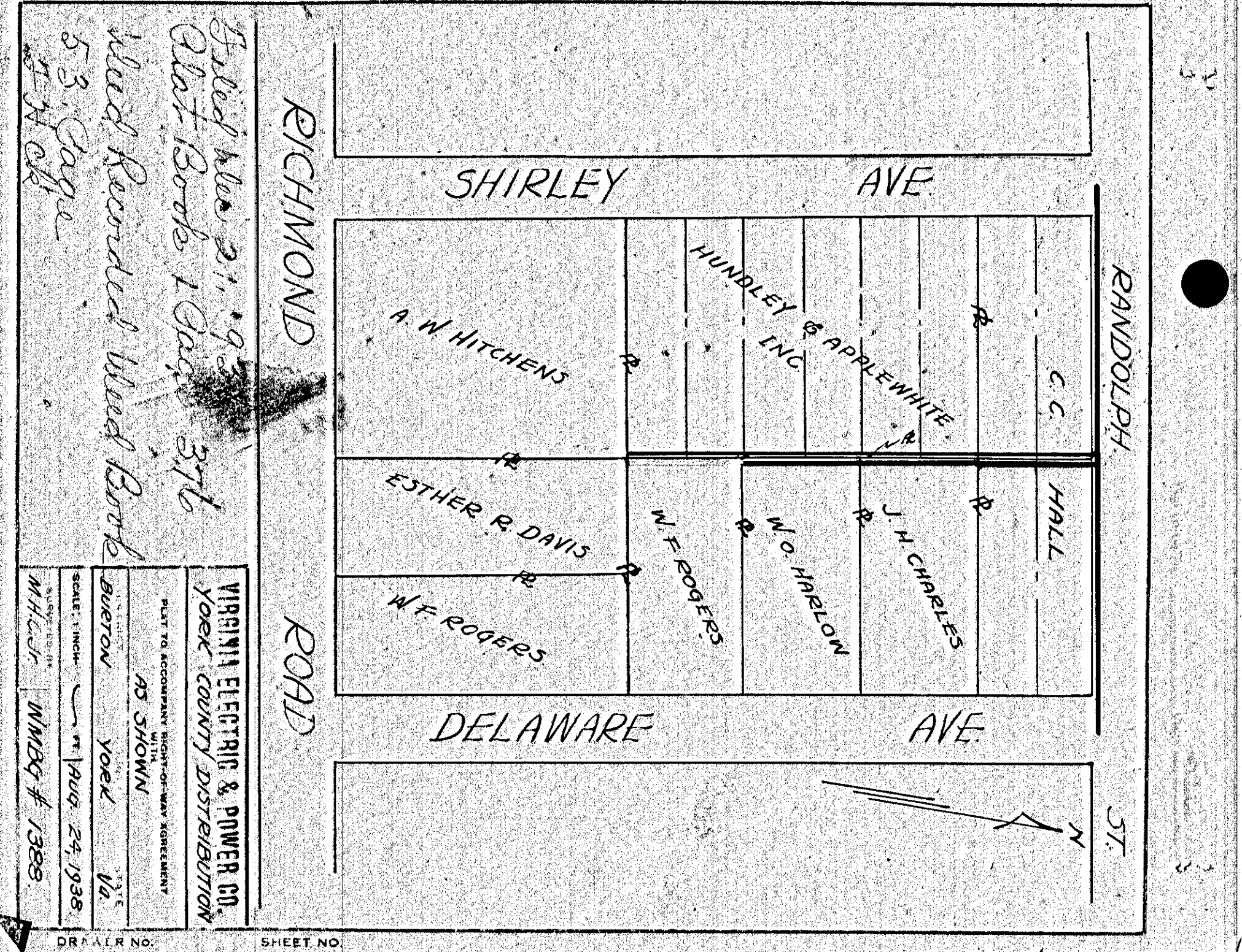


Filed Map 21, 1938
 Plat Books 1, 2, 3, 4, 5
 Need Recorded Map
 Book 53, Page

VIRGINIA ELECTRIC & POWER CO.
 YORK COUNTY DISTRIBUTION
 PLAT TO ACCOMPANY RIGHT-OF-WAY AGREEMENT
 AS SHOWN
 DATE
 YORK VA
 SCALE: 1" = 100' AUG. 24, 1938
 SURVEYED BY
 M.H.C.J. WMBG # 1388

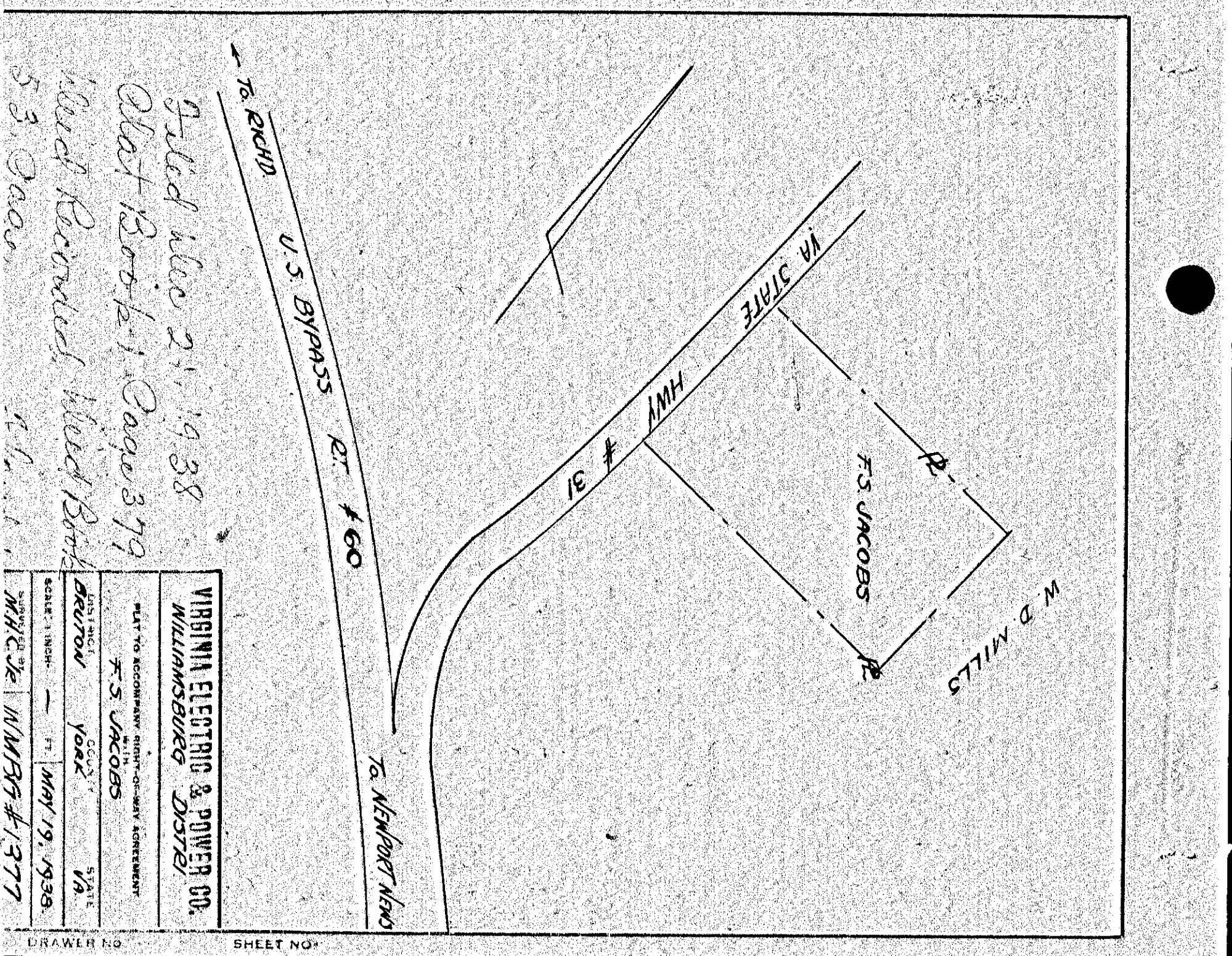
DRAWER NO. SHEET NO.



Filed Map 21, 1938
 Plat Books 1, 2, 3, 4, 5
 Need Recorded Map
 Book 53, Page

VIRGINIA ELECTRIC & POWER CO.
 YORK COUNTY DISTRIBUTION
 PLAT TO ACCOMPANY RIGHT-OF-WAY AGREEMENT
 AS SHOWN
 DATE
 YORK VA
 SCALE: 1" = 100' AUG. 24, 1938
 SURVEYED BY
 M.H.C.J. WMBG # 1388

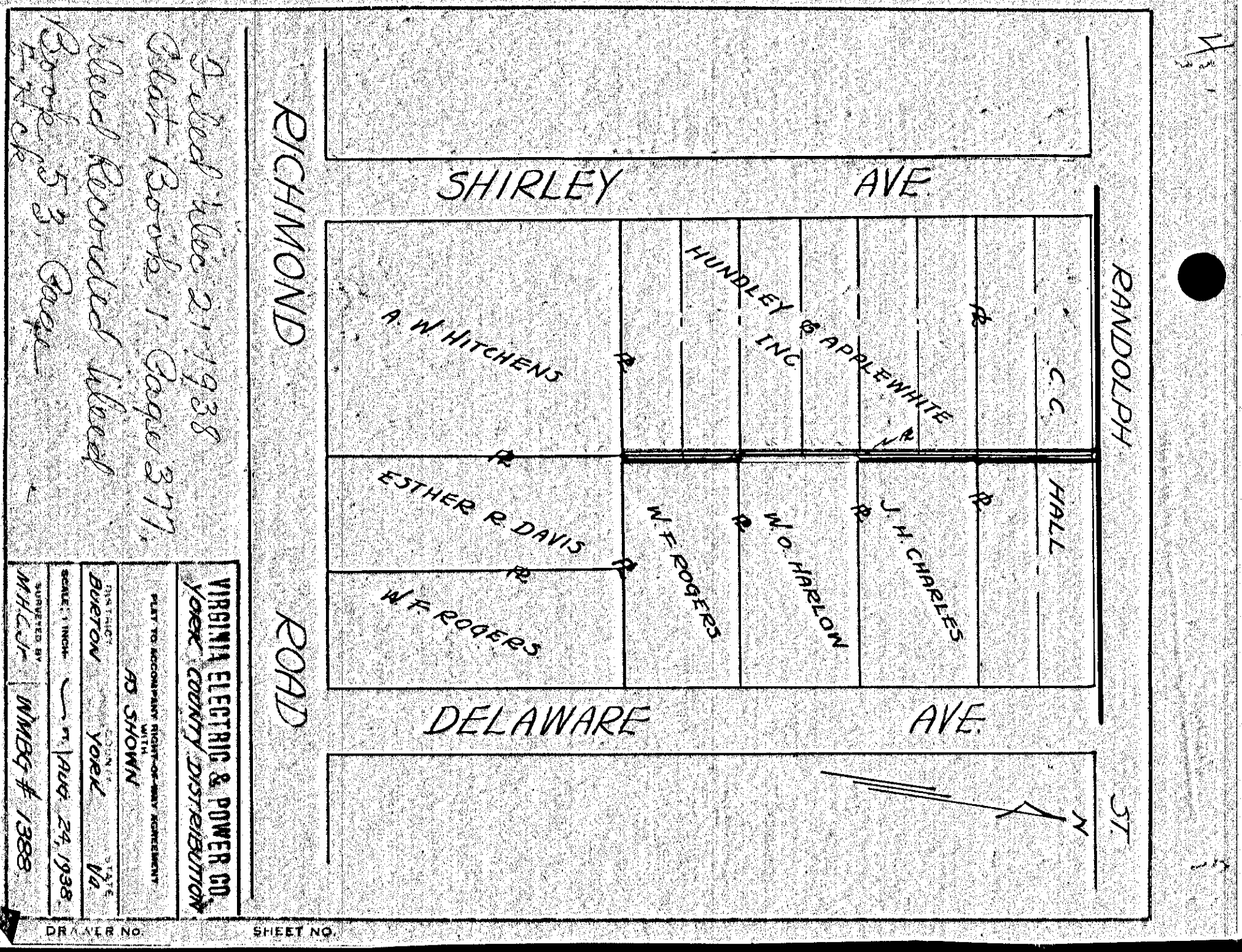
DRAWER NO. SHEET NO.



Filed Map 21, 1938
 Plat Books 1, 2, 3, 4, 5
 Need Recorded Map
 Book 53, Page

VIRGINIA ELECTRIC & POWER CO.
 WILLIAMSBURG DISTRICT
 PLAT TO ACCOMPANY RIGHT-OF-WAY AGREEMENT
 AS SHOWN
 DATE
 YORK VA
 SCALE: 1" = 100' MAY 19, 1938
 SURVEYED BY
 M.H.C.J. WMBG # 1377

DRAWER NO. SHEET NO.



Filed Map 21, 1938
 Plat Books 1, 2, 3, 4, 5
 Need Recorded Map
 Book 53, Page

VIRGINIA ELECTRIC & POWER CO.
 YORK COUNTY DISTRIBUTION
 PLAT TO ACCOMPANY RIGHT-OF-WAY AGREEMENT
 AS SHOWN
 DATE
 YORK VA
 SCALE: 1" = 100' AUG. 24, 1938
 SURVEYED BY
 M.H.C.J. WMBG # 1388

DRAWER NO. SHEET NO.