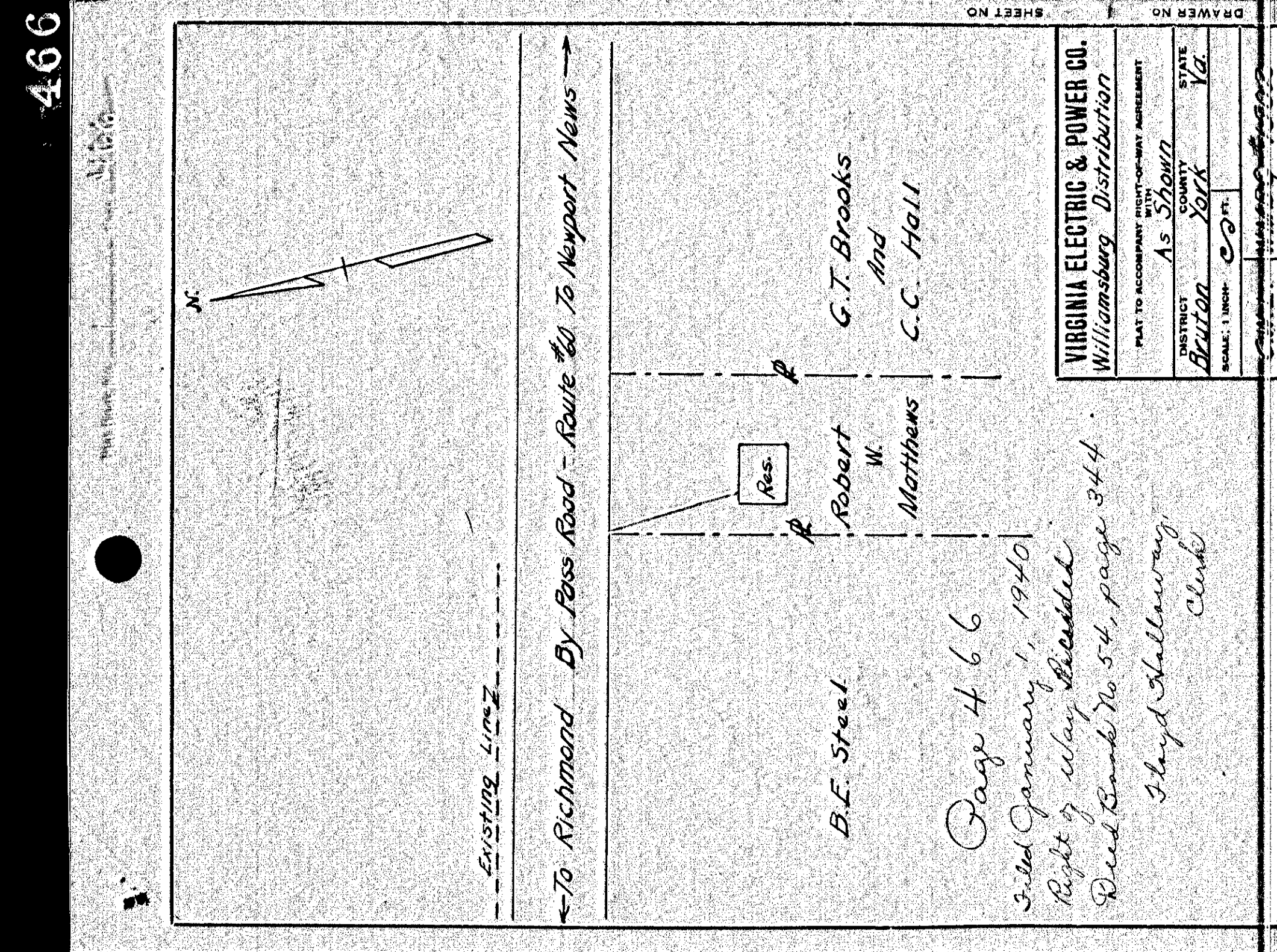


Page 464  
 Filed January 1, 1940  
 Right of Way Recorded  
 Deed Book No. 54, page 341  
 Floyd Holloway  
 Clerk

VIRGINIA ELECTRIC & POWER CO. YORKTOWN DISTRIBUTION	
PLAT TO ACCOMPANY RIGHT-OF-WAY AGREEMENT WITH AS SHOWN	
DISTRICT NELSON	COUNTY YORK
STATE VA.	DATE OCT. 10, 1936.
SCALE: 1 INCH = 40 FT.	SURVEYED BY WMBG #1394.

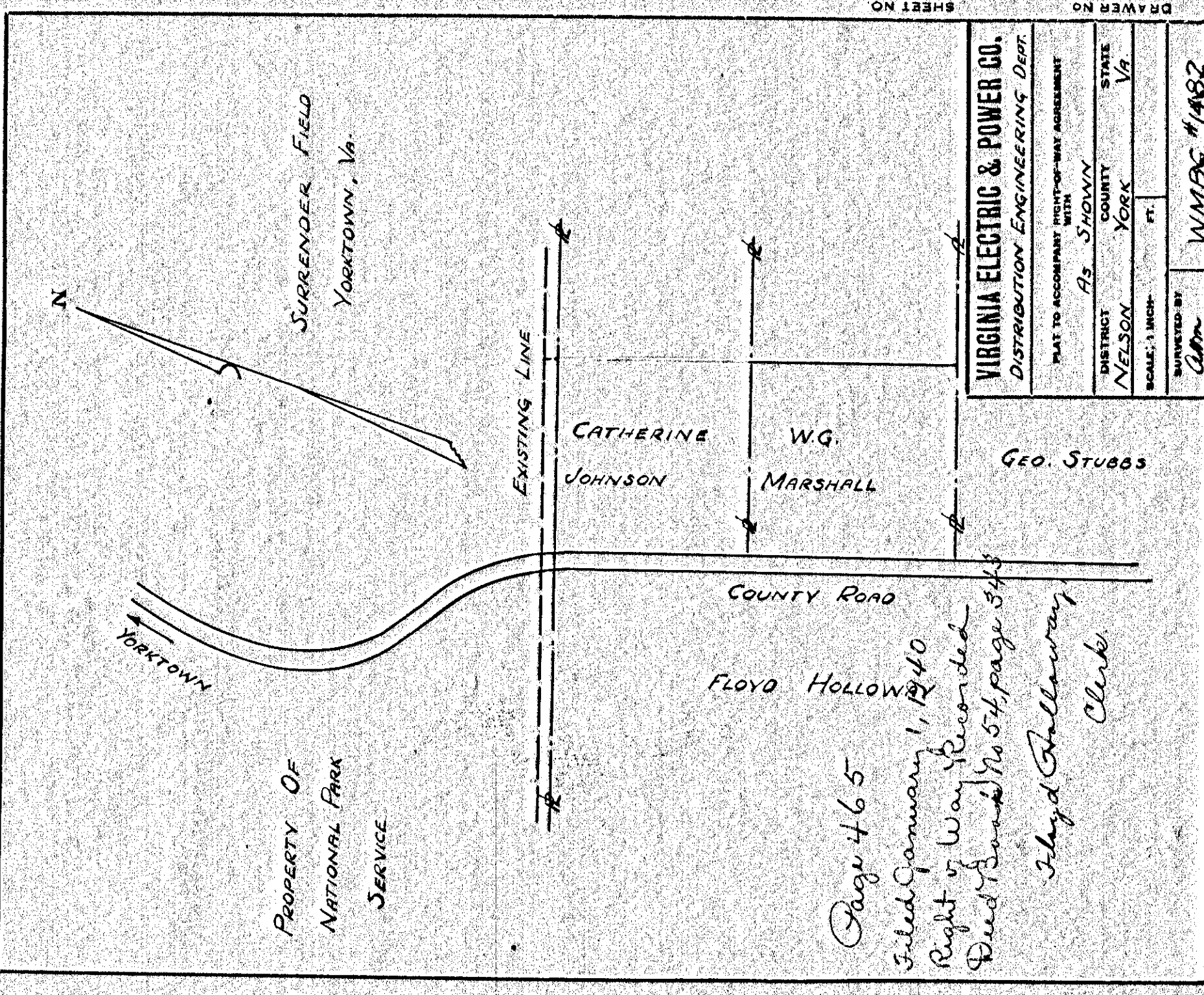
464



Page 466  
 Filed January 1, 1940  
 Right of Way Recorded  
 Deed Book No. 54, page 344  
 Floyd Holloway  
 Clerk

VIRGINIA ELECTRIC & POWER CO. Williamsburg Distribution	
PLAT TO ACCOMPANY RIGHT-OF-WAY AGREEMENT WITH AS SHOWN	
DISTRICT BRUTON	COUNTY YORK
STATE VA.	DATE
SCALE: 1 INCH = 40 FT.	SURVEYED BY WMBG #1394.

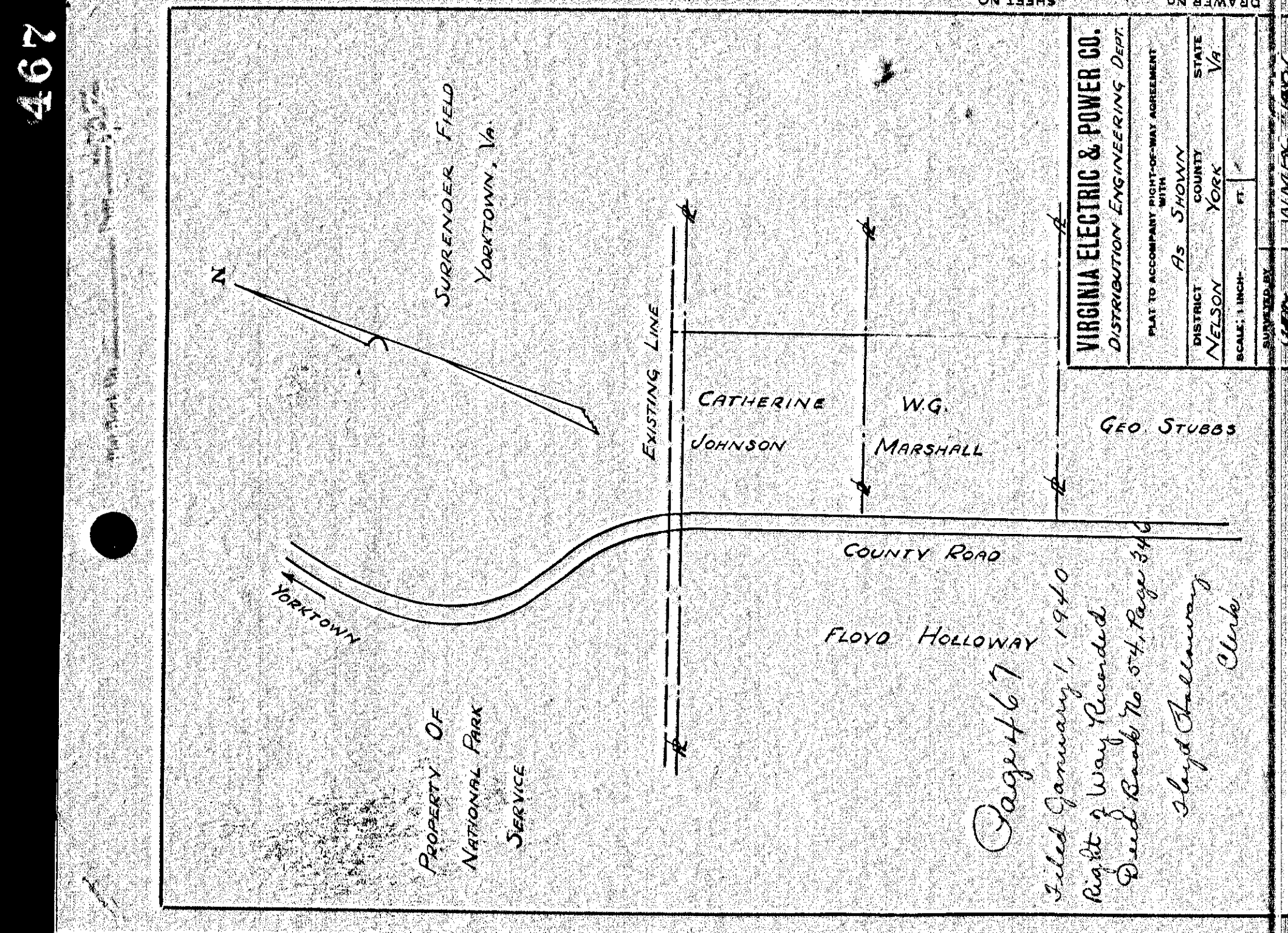
466



Page 465  
 Filed January 1, 1940  
 Right of Way Recorded  
 Deed Book No. 54, page 343  
 Floyd Holloway  
 Clerk

VIRGINIA ELECTRIC & POWER CO. DISTRIBUTION ENGINEERING DEPT.	
PLAT TO ACCOMPANY RIGHT-OF-WAY AGREEMENT WITH AS SHOWN	
DISTRICT NELSON	COUNTY YORK
STATE VA.	DATE
SCALE: 1 INCH = 40 FT.	SURVEYED BY WMBG #1482.

465



Page 467  
 Filed January 1, 1940  
 Right of Way Recorded  
 Deed Book No. 54, Page 346  
 Floyd Holloway  
 Clerk

VIRGINIA ELECTRIC & POWER CO. DISTRIBUTION ENGINEERING DEPT.	
PLAT TO ACCOMPANY RIGHT-OF-WAY AGREEMENT WITH AS SHOWN	
DISTRICT NELSON	COUNTY YORK
STATE VA.	DATE
SCALE: 1 INCH = 40 FT.	SURVEYED BY WMBG #1482.

467