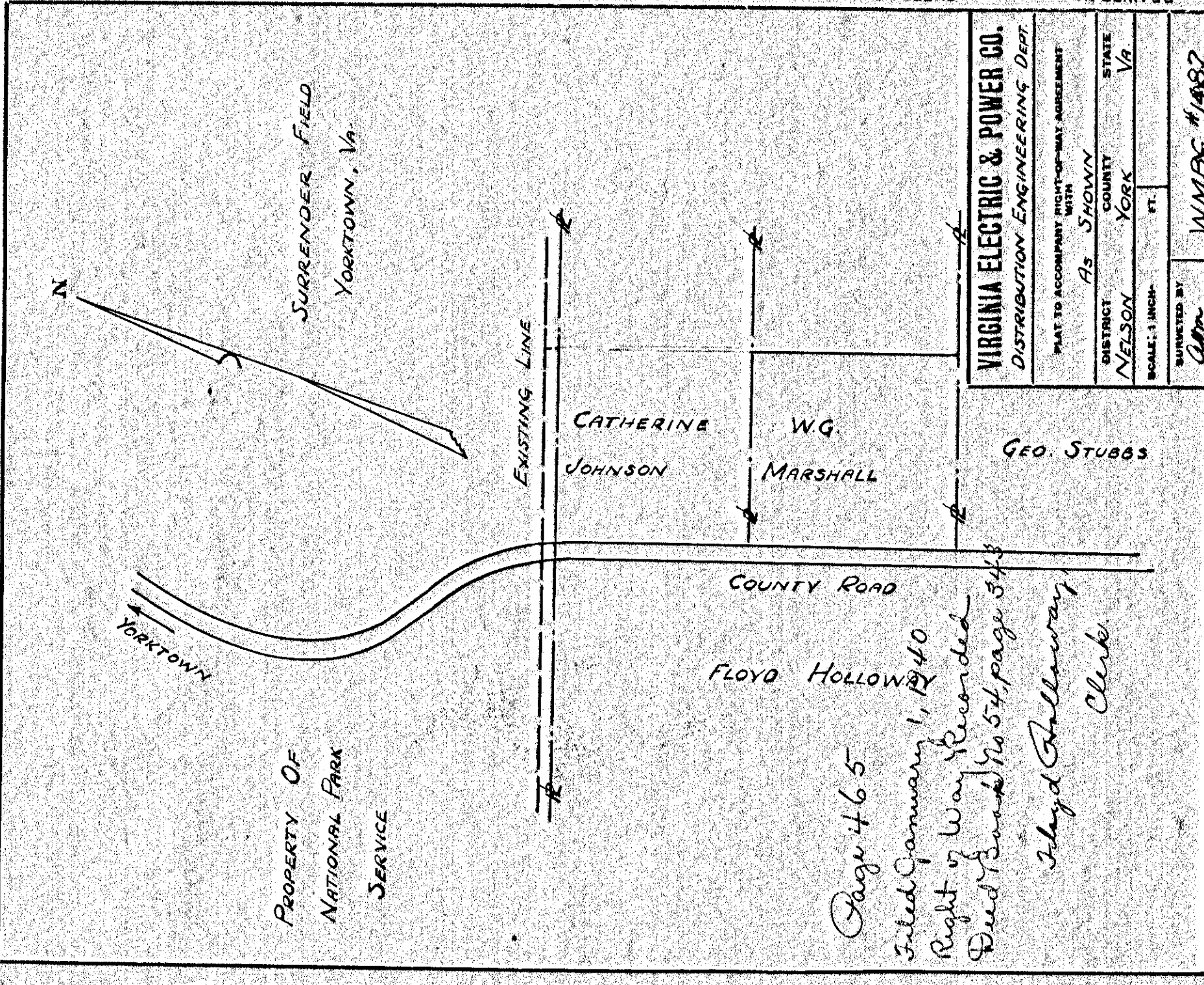


Page 464  
 Filed January 1, 1940  
 Right of Way Recorded  
 Deed Book No 54, page 341  
 Lloyd Holloway,  
 Clerk.

VIRGINIA ELECTRIC & POWER CO. YORKTOWN DISTRIBUTION	
PLAT TO ACCOMPANY RIGHT-OF-WAY AGREEMENT WITH AS SHOWN	
DISTRICT NELSON	COUNTY YORK
STATE VA.	DATE OCT. 10, 1938.
SCALE: 1 INCH = 40 FT.	DRAWN BY C.L.S.
WMBG #1394.	


464



Page 465  
 Filed January 1, 1940  
 Right of Way Recorded  
 Deed Book No 54, page 343  
 Lloyd Holloway,  
 Clerk.

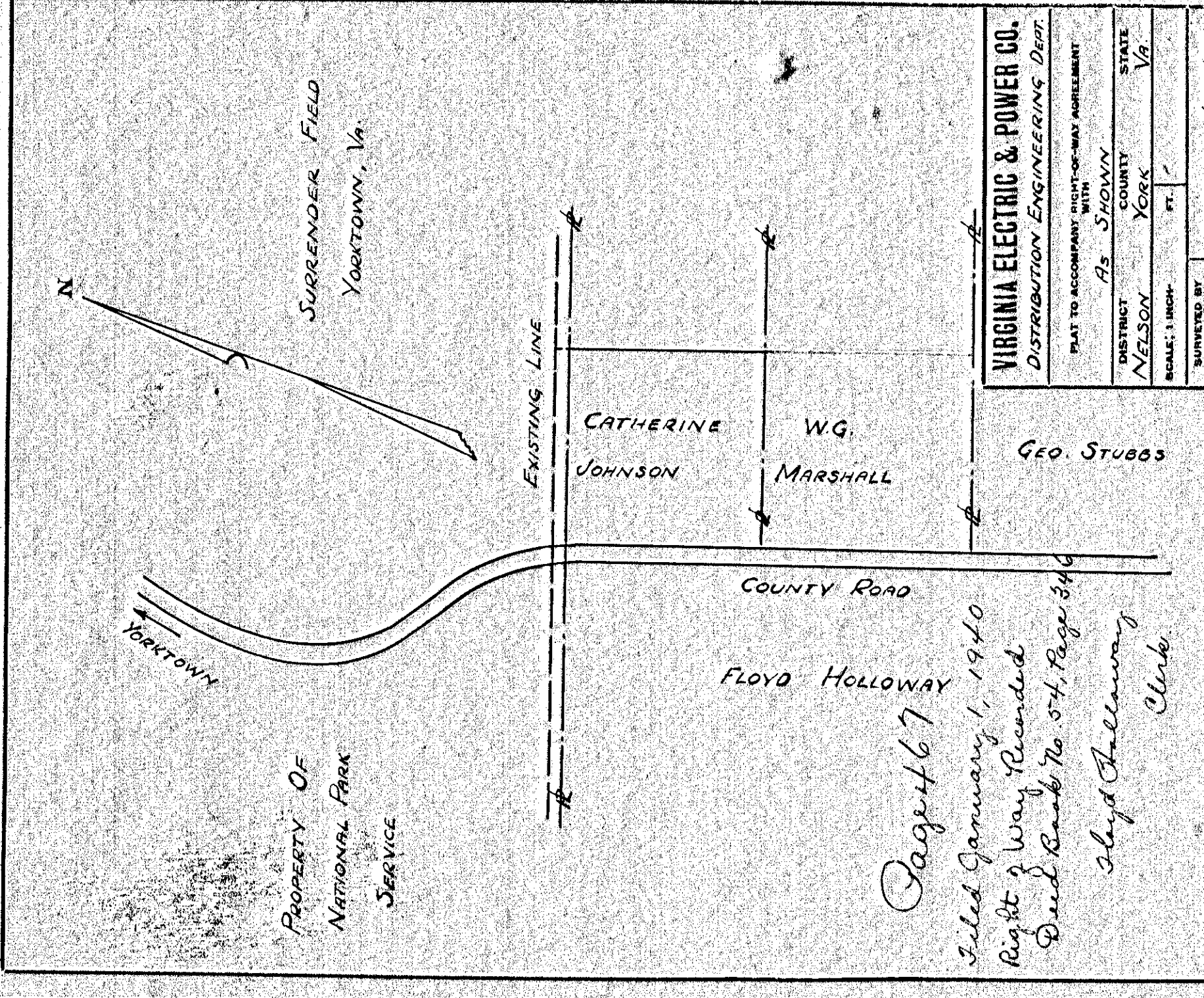
VIRGINIA ELECTRIC & POWER CO. DISTRIBUTION ENGINEERING DEPT.	
PLAT TO ACCOMPANY RIGHT-OF-WAY AGREEMENT WITH AS SHOWN	
DISTRICT NELSON	COUNTY YORK
STATE VA.	DATE
SCALE: 1 INCH = 40 FT.	DRAWN BY WMBG #1482

465



Page 466  
 Filed January 1, 1940  
 Right of Way Recorded  
 Deed Book No 54, page 344  
 Lloyd Holloway,  
 Clerk.

VIRGINIA ELECTRIC & POWER CO. Williamsburg Distribution	
PLAT TO ACCOMPANY RIGHT-OF-WAY AGREEMENT WITH AS SHOWN	
DISTRICT BRITTON	COUNTY YORK
STATE VA.	DATE
SCALE: 1 INCH = 80 FT.	DRAWN BY WMBG #1502



Page 467  
 Filed January 1, 1940  
 Right of Way Recorded  
 Deed Book No 54, Page 346  
 Lloyd Holloway,  
 Clerk.

VIRGINIA ELECTRIC & POWER CO. DISTRIBUTION ENGINEERING DEPT.	
PLAT TO ACCOMPANY RIGHT-OF-WAY AGREEMENT WITH AS SHOWN	
DISTRICT NELSON	COUNTY YORK
STATE VA.	DATE
SCALE: 1 INCH = 40 FT.	DRAWN BY WMBG #1482

466

467