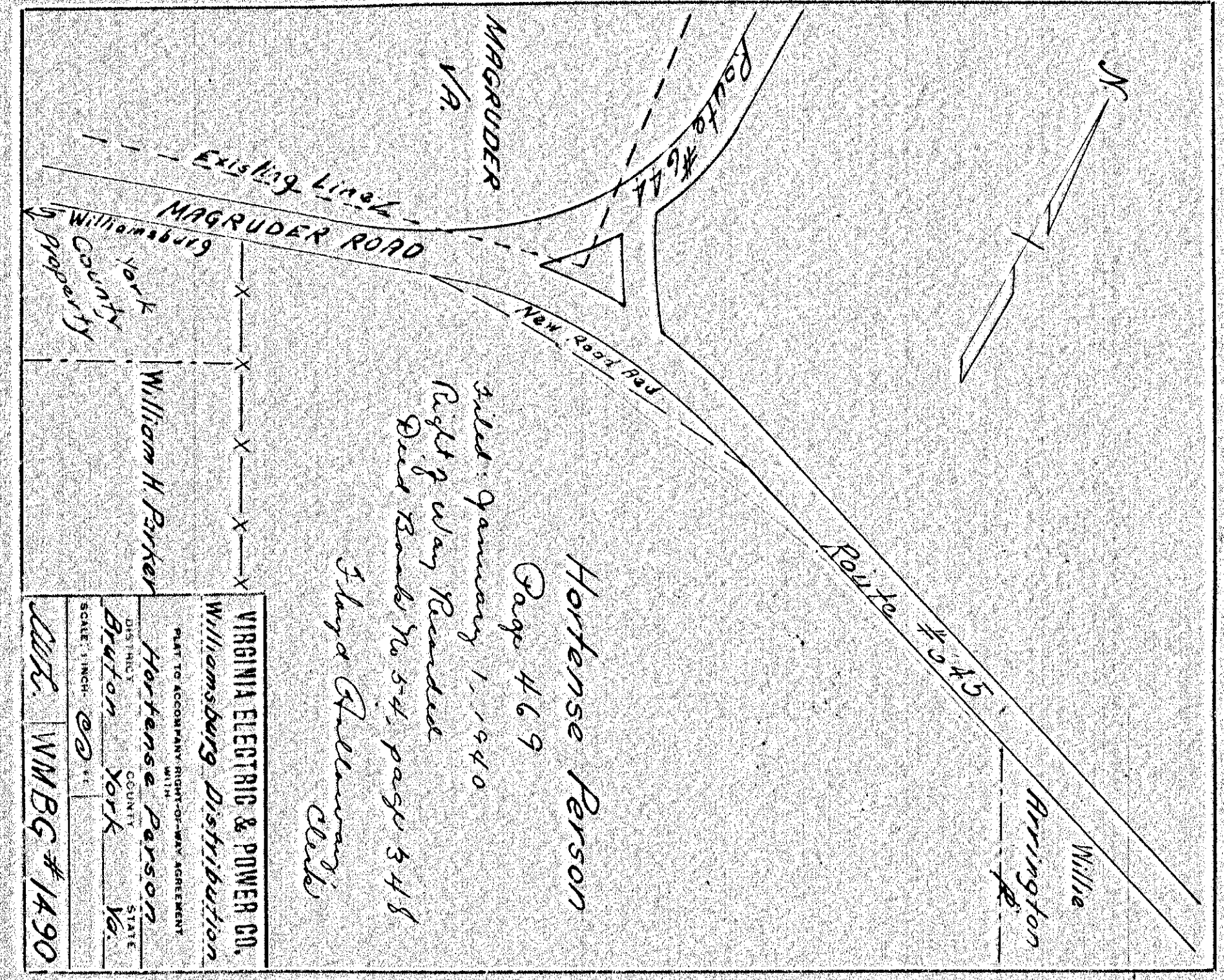


Page 468  
 Sited January 1, 1940  
 Right of way Revested  
 Deed Book No. 574  
 Page 347  
 Shays & McIlwainy, Clerk

VIRGINIA ELECTRIC & POWER CO.  
 Yorktown Distribution  
 PLAT TO ACCOMPANY RIGHT-OF-WAY AGREEMENT  
 WITH  
 N.F. McNorton  
 DISTRICT YORK COUNTY STATE  
 NELSON York County Va.  
 SCALE: 1 INCH = 20 FT.  
 DRAWN BY WMBG #1494

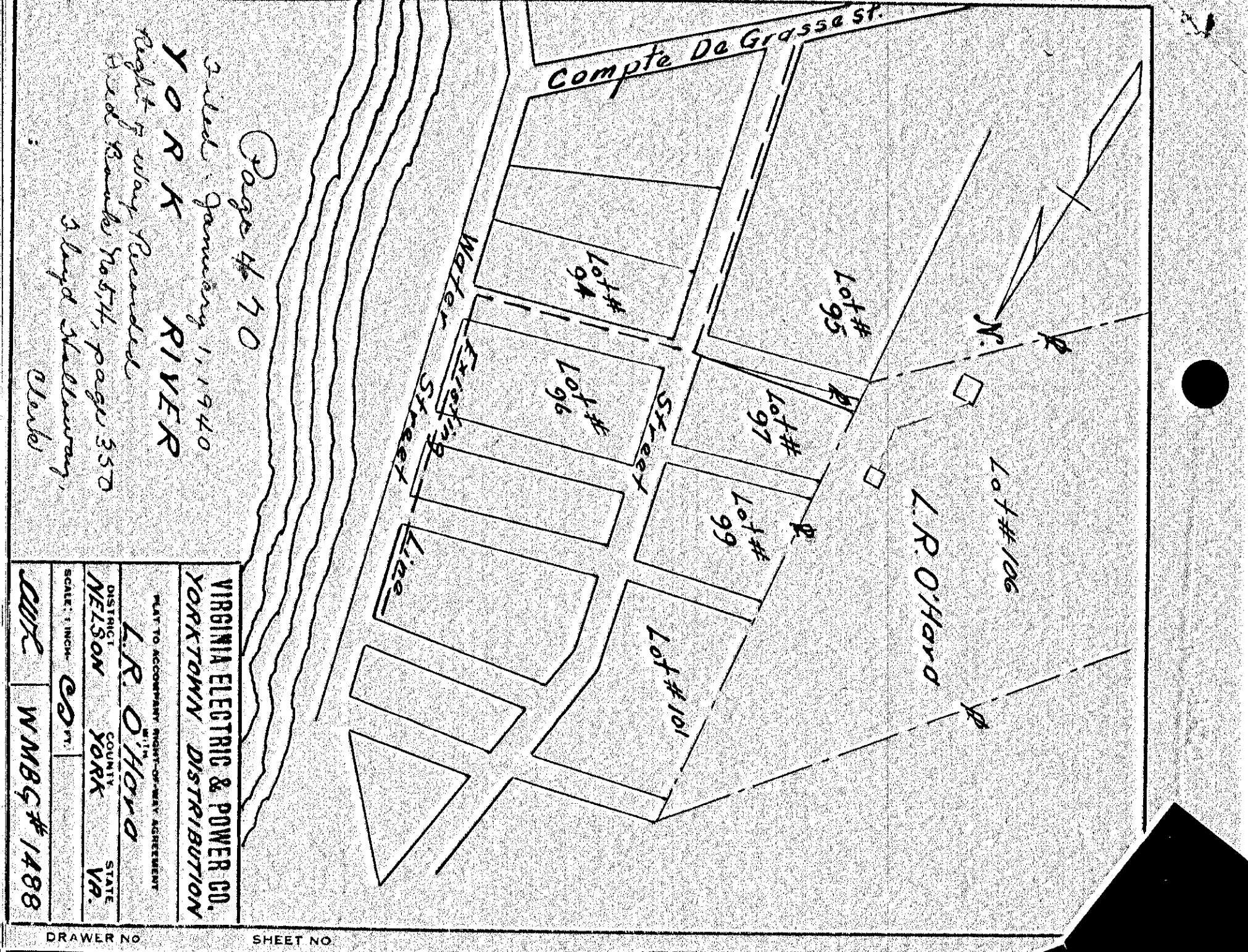


Page 469  
 Sited January 1, 1940  
 Right of way Revested  
 Deed Book No. 574, page 348  
 Shays & McIlwainy, Clerk

VIRGINIA ELECTRIC & POWER CO.  
 Williamsburg Distribution  
 PLAT TO ACCOMPANY RIGHT-OF-WAY AGREEMENT  
 WITH  
 Horhense Person  
 DISTRICT YORK COUNTY STATE  
 NELSON York Va.  
 SCALE: 1 INCH = 20 FT.  
 DRAWN BY WMBG #1490

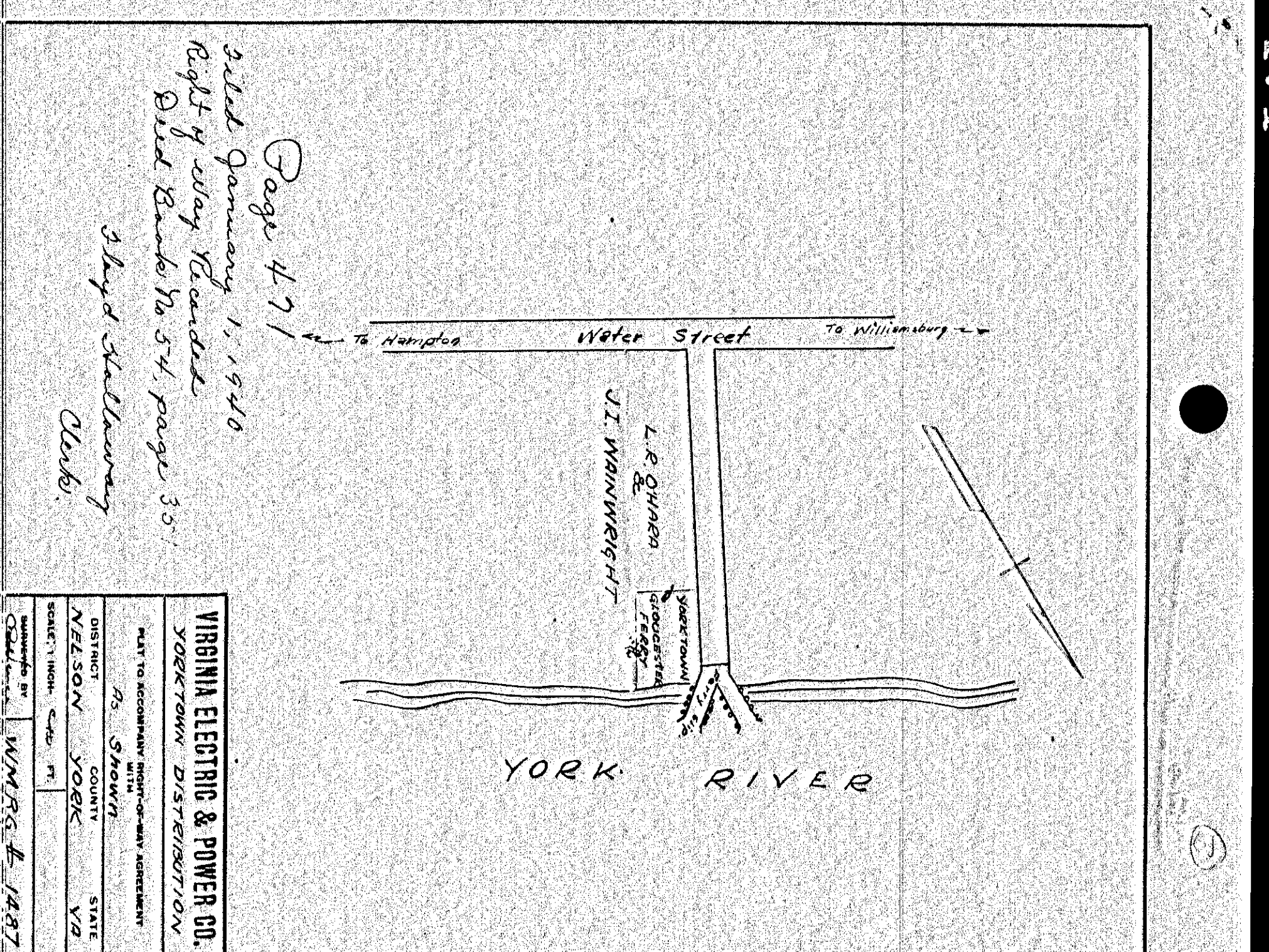
468

469



Page 470  
 Sited January 1, 1940  
 Right of way Revested  
 Deed Book No. 574, page 350  
 Shays & McIlwainy, Clerk

VIRGINIA ELECTRIC & POWER CO.  
 YORKTOWN DISTRIBUTION  
 PLAT TO ACCOMPANY RIGHT-OF-WAY AGREEMENT  
 WITH  
 L.R. O'HARA  
 DISTRICT YORK COUNTY STATE  
 NELSON York Va.  
 SCALE: 1 INCH = 20 FT.  
 DRAWN BY WMBG #1488



Page 471  
 Sited January 1, 1940  
 Right of way Revested  
 Deed Book No. 574, page 351  
 Shays & McIlwainy, Clerk

VIRGINIA ELECTRIC & POWER CO.  
 YORKTOWN DISTRIBUTION  
 PLAT TO ACCOMPANY RIGHT-OF-WAY AGREEMENT  
 WITH  
 L.R. O'HARA & J.I. MANNWEIGHT  
 DISTRICT YORK COUNTY STATE  
 NELSON York Va.  
 SCALE: 1 INCH = 20 FT.  
 DRAWN BY WMBG #1487

470

471