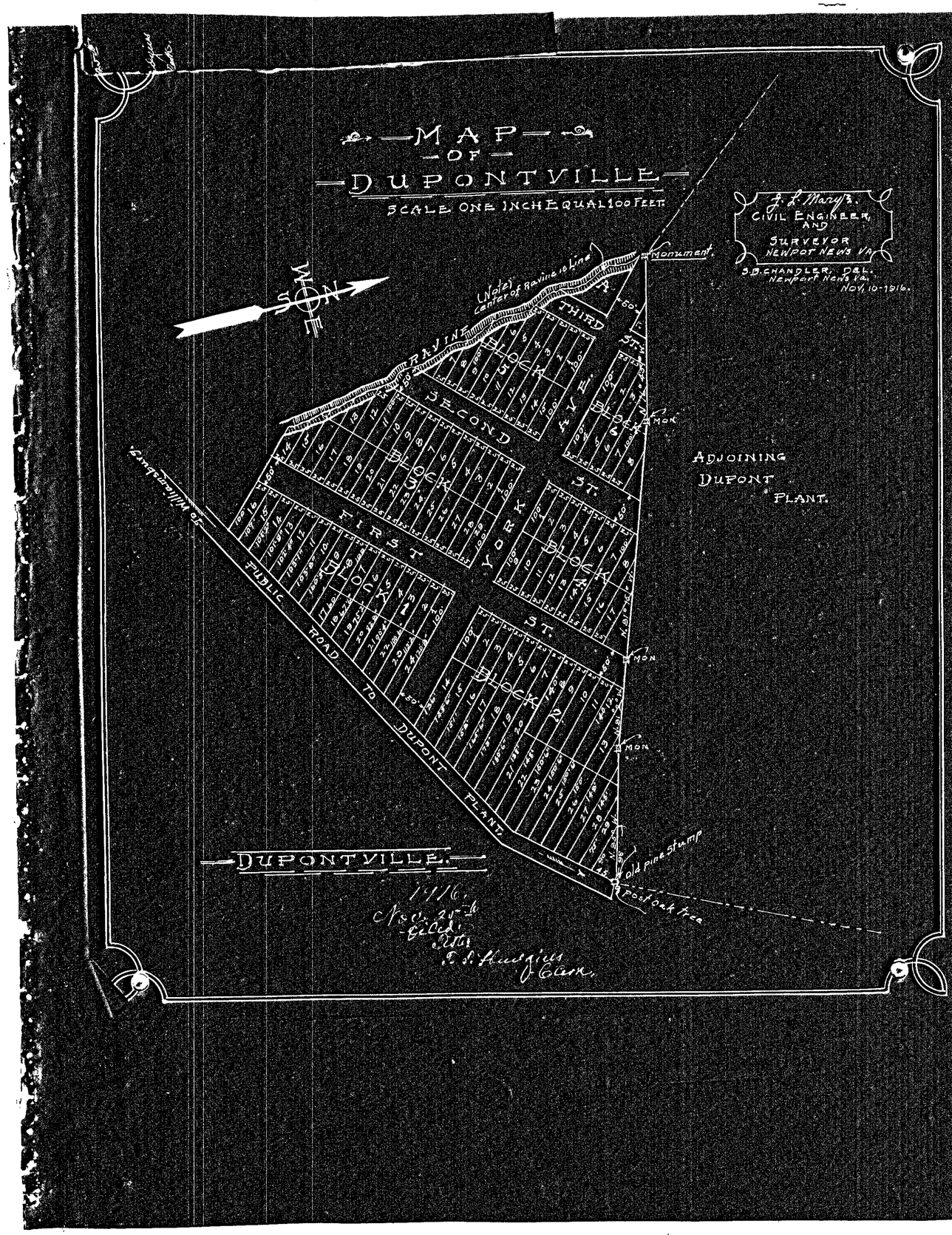
MAP
OF
DUPONTVILLE
SCALE ONE INCH EQUAL 100 FEET
J. L. Marye Jr.
CIVIL ENGINEER
AND
SURVEYOR
NEWPORT NEWS VA.
J. B. CHANDLER, DEL.
Newport News Va.
Nov. 10-1916.
N
W
E
S
Monument
Water Center of Ravine is Line
RAVINE
THIRD
SECOND
FIRST
YORK
ST.
AVE.
Public Road To Dupont Plant
Adjoining Dupont Plant.
Old pine stump
Pod oak tree
DUPONTVILLE
1916
Nov. 20th
Filed
Attest
T. S. Hudgins
Clerk


72
Plat Book No. 2 Page 172

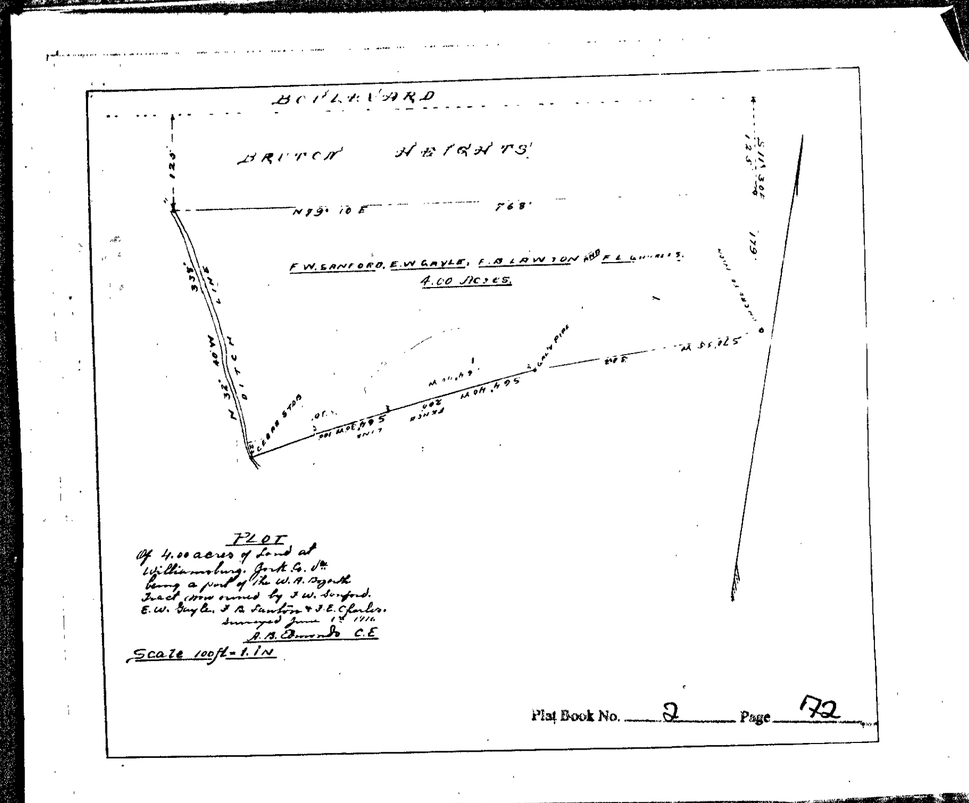
BOULEVARD
BRITCH HEIGHTS
F. W. SANFORD, E. W. GAYLE, F. B. LAWSON AND F. L. [illegible]
4.00 ACRES.
PLOT
Of 4.00 acres of land at Williamsburg, York Co. Va. being a part of the W. A. Bigsby Tract now owned by J. W. Sanford, E. W. Gayle, F. B. Lawson & F. L. Charles. Surveyed June 1st 1916.
A. A. Simms C.E.
Scale 100 ft - 1 in
Plat Book No. 2 Page 172