


Deed Book No. 3, page 264

Deed Book 63, page 574

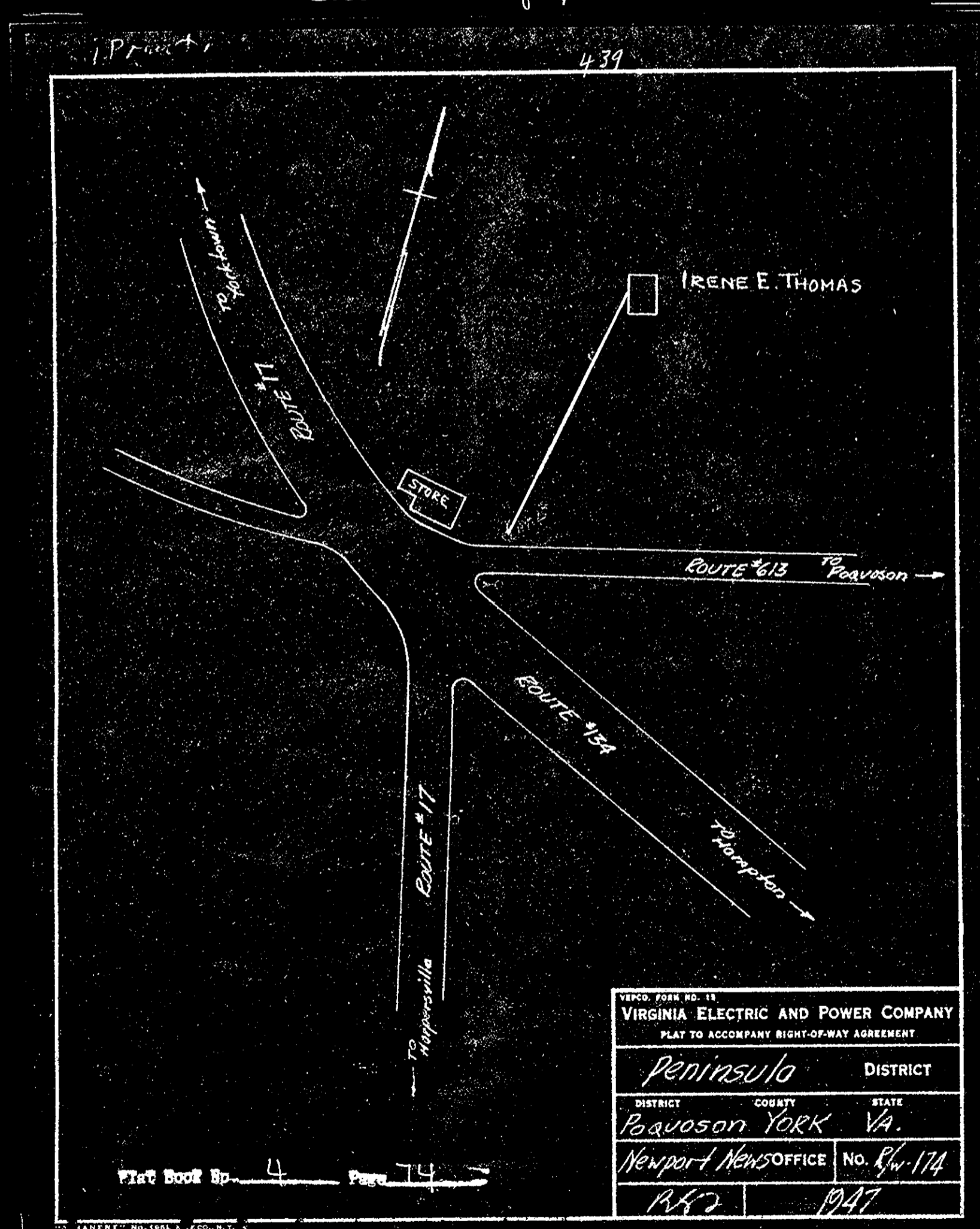
Deed Book 63, page 575



VIRGINIA ELECTRIC AND POWER COMPANY
PLAT TO ACCOMPANY RIGHT-OF-WAY AGREEMENT

DISTRICT: Peninsula
COUNTY: Poquoson
STATE: VA.

OFFICE: Newport News
NO. 174



VIRGINIA ELECTRIC AND POWER COMPANY
PLAT TO ACCOMPANY RIGHT-OF-WAY AGREEMENT

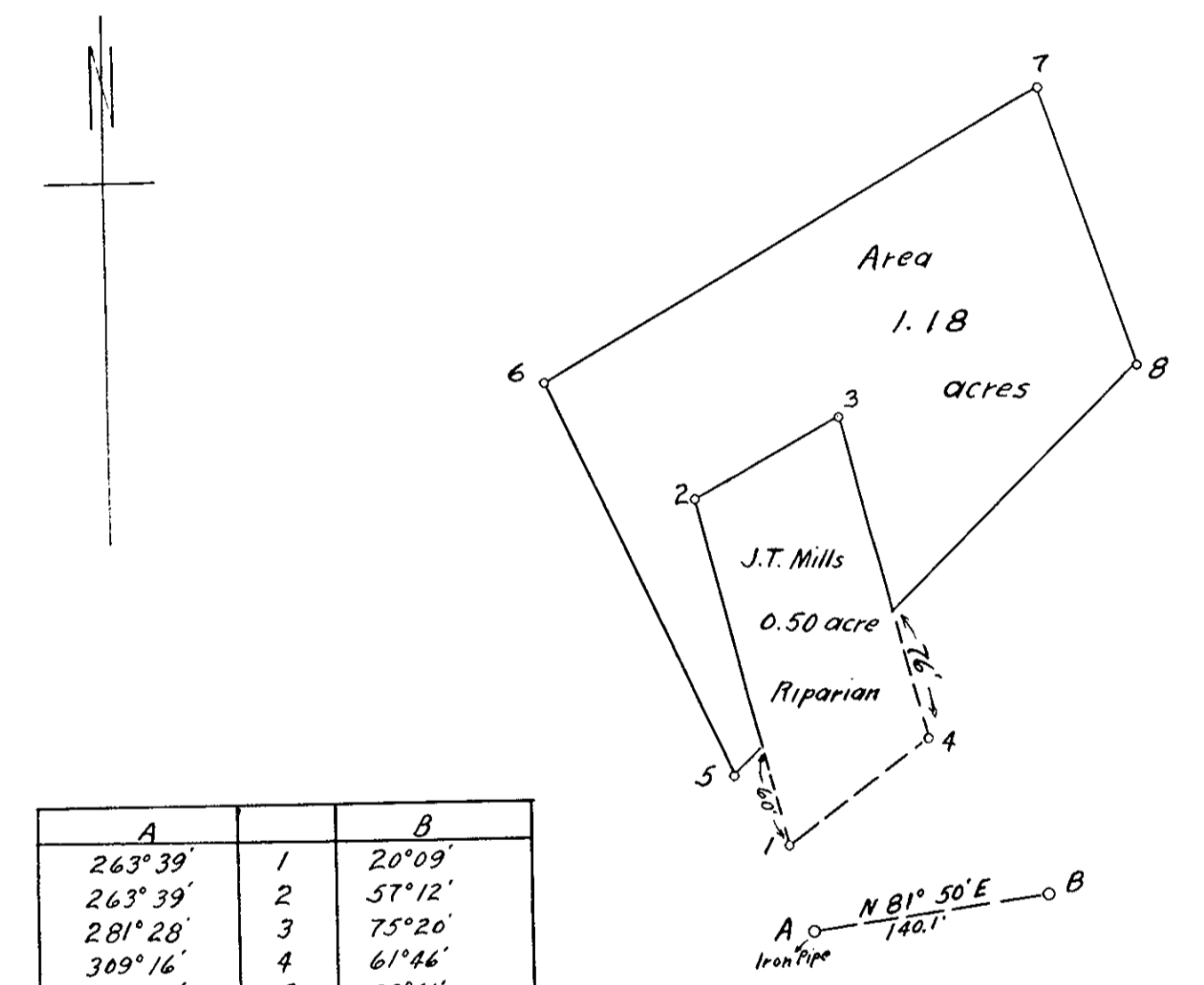
DISTRICT: Peninsula
COUNTY: Poquoson
STATE: VA.

OFFICE: Newport News
NO. 174

DATE OF APPLICATION
DATE OF ASSIGNMENT
COUNTY RECORDED IN
BOOK PAGE
No. No.

COMMONWEALTH OF VIRGINIA
COMMISSION OF FISHERIES

FOR OFFICE USE
PLAT NO.
MAP NO.
FILE NO.



A		B
263°39'	1	20°09'
263°39'	2	57°12'
281°28'	3	75°20'
309°16'	4	61°46'
252°23'	5	29°41'
252°42'	6	54°34'
293°44'	7	98°09'
308°48'	B	108°25'
-	A	360°00'
360°00'	B	-
43°27'		
290°02'		
204°40'		
182°52'		
140°05'		

N.E. cor. Mills house
Center Chy. Paul Hornsby's Dwl.
E. gable Moore house house
E. " Fitchell "
N.W. cor. E.W. Mills Dwl.

Note:
This survey includes and takes the place of 1.46 acres (1935 survey)
1947 total area 1.61 acre
Part of Riparian 0.43 "
Total 1.18 acre

OYSTER PLANTING GROUND
OF
Herman Montgomery
IN
Back Creek

District No. 15 York COUNTY
Scale 1/1200
Jan 10 1947
Surveyed by [Signature]
Com 5 - CII-12