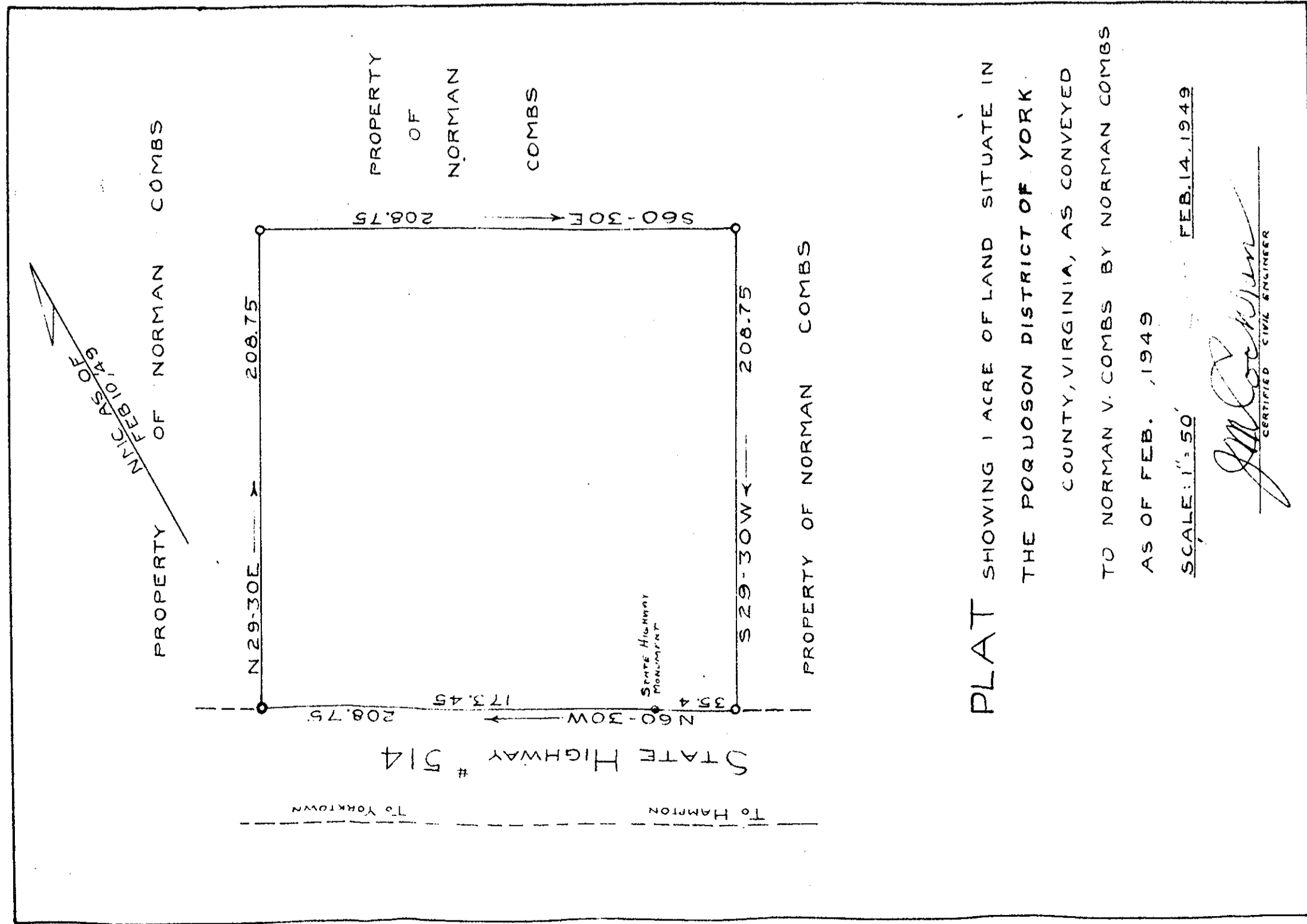


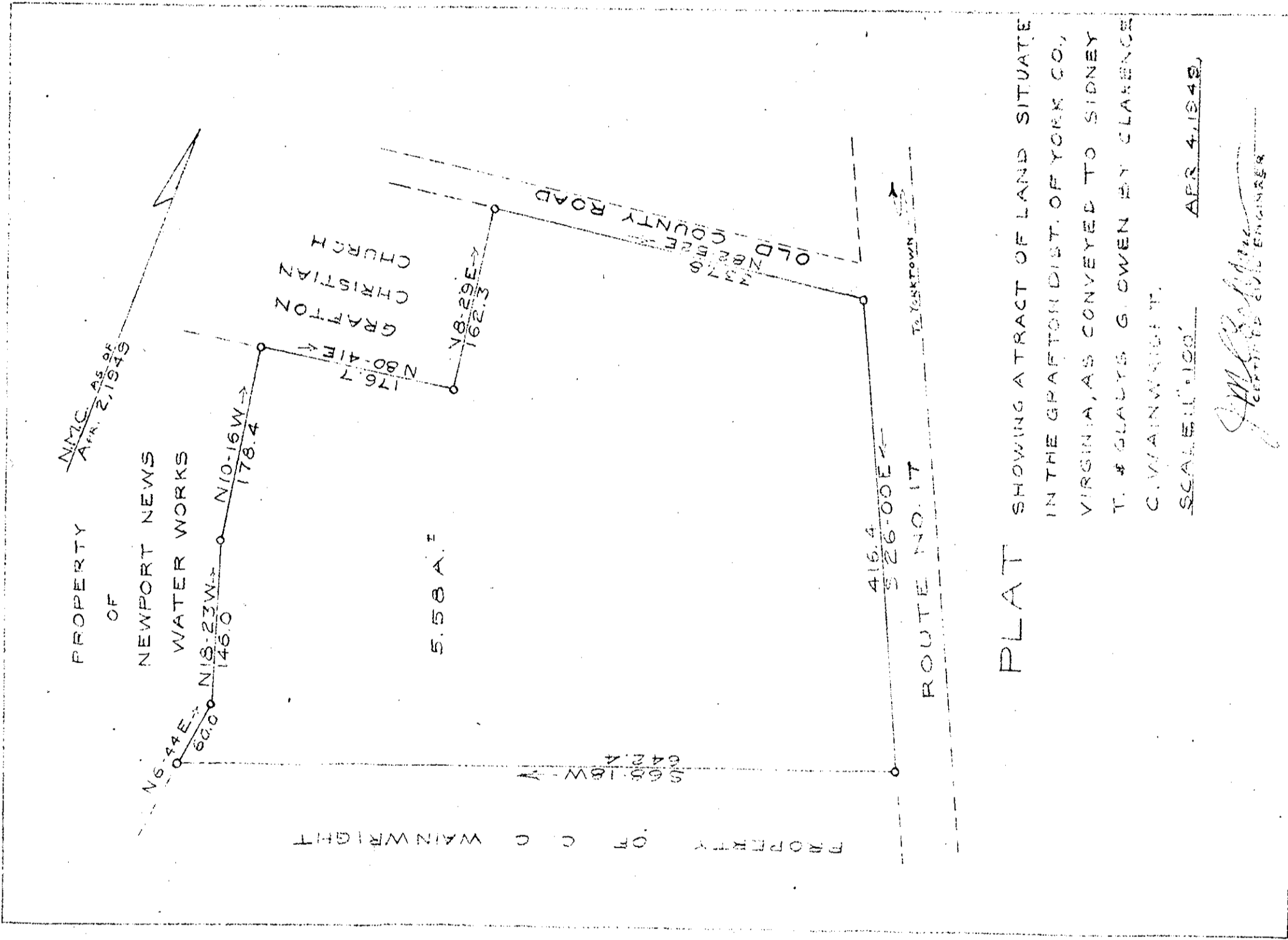
D. B. 66 page 374. D. B. 67 page 196.



PLAT SHOWING 1 ACRE OF LAND SITUATE IN THE POQUOSON DISTRICT OF YORK COUNTY, VIRGINIA, AS CONVEYED TO NORMAN V. COMBS BY NORMAN COMBS AS OF FEB. 14, 1949
 SCALE: 1" = 50'
 FEB. 14, 1949

J.M. Cochran
 CERTIFIED CIVIL ENGINEER

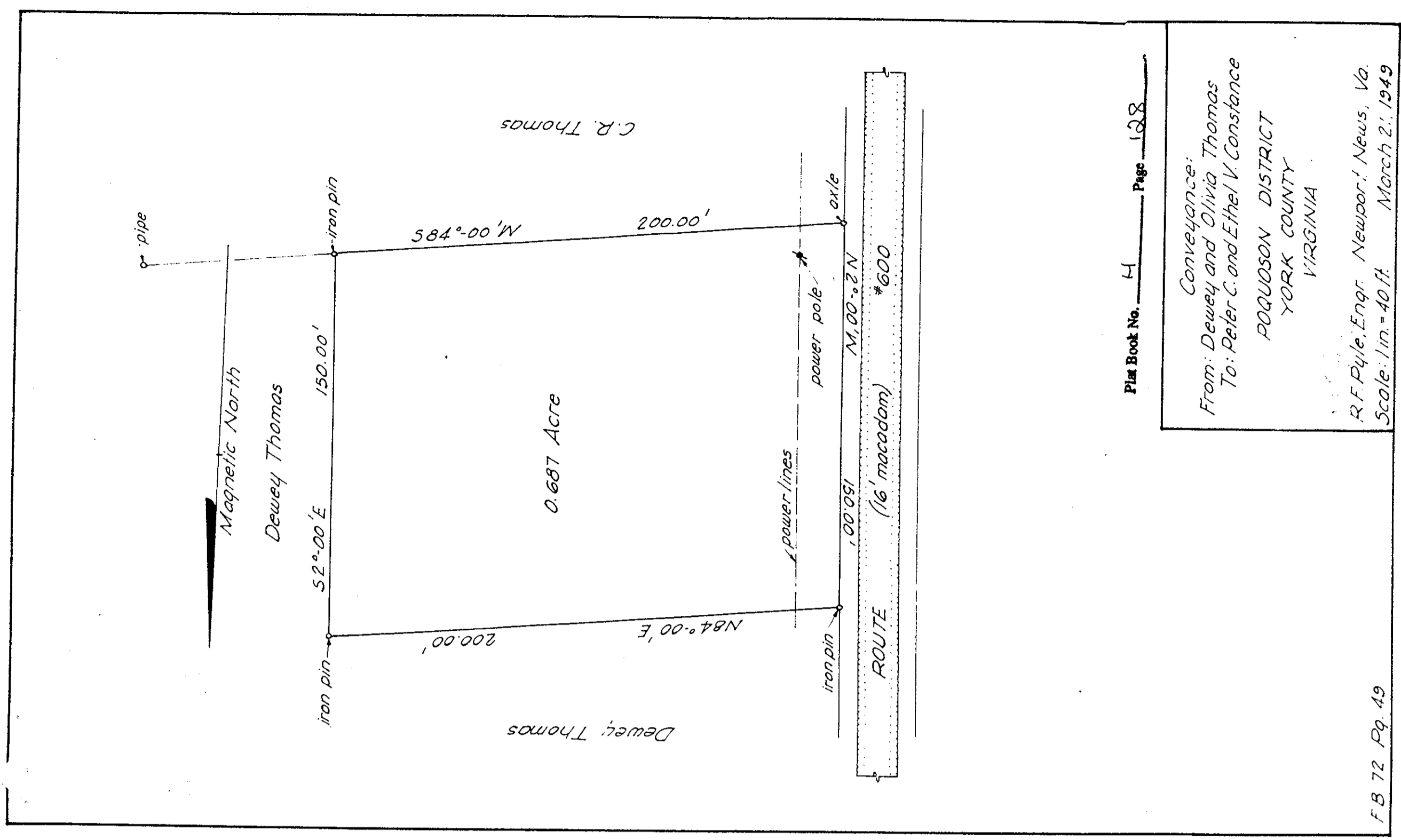
Deed Book 67 page 232



PLAT SHOWING A TRACT OF LAND SITUATE IN THE GRAFTON DIST. OF YORK CO., VIRGINIA, AS CONVEYED TO SIDNEY C. WAINWRIGHT.
 SCALE: 1" = 100'
 APR. 4, 1948

J.M. Cochran
 CERTIFIED CIVIL ENGINEER

Deed Book 67 page 229.



Conveyance:
 From: Dewey and Olivia Thomas
 To: Peter C. and Ethel V. Constance
 POQUOSON DISTRICT
 YORK COUNTY
 VIRGINIA
 R.F. Pyle, Engr. Newport News, Va.
 Scale: 1 in. = 40 ft. March 2, 1949