D.B. # 68 p 547

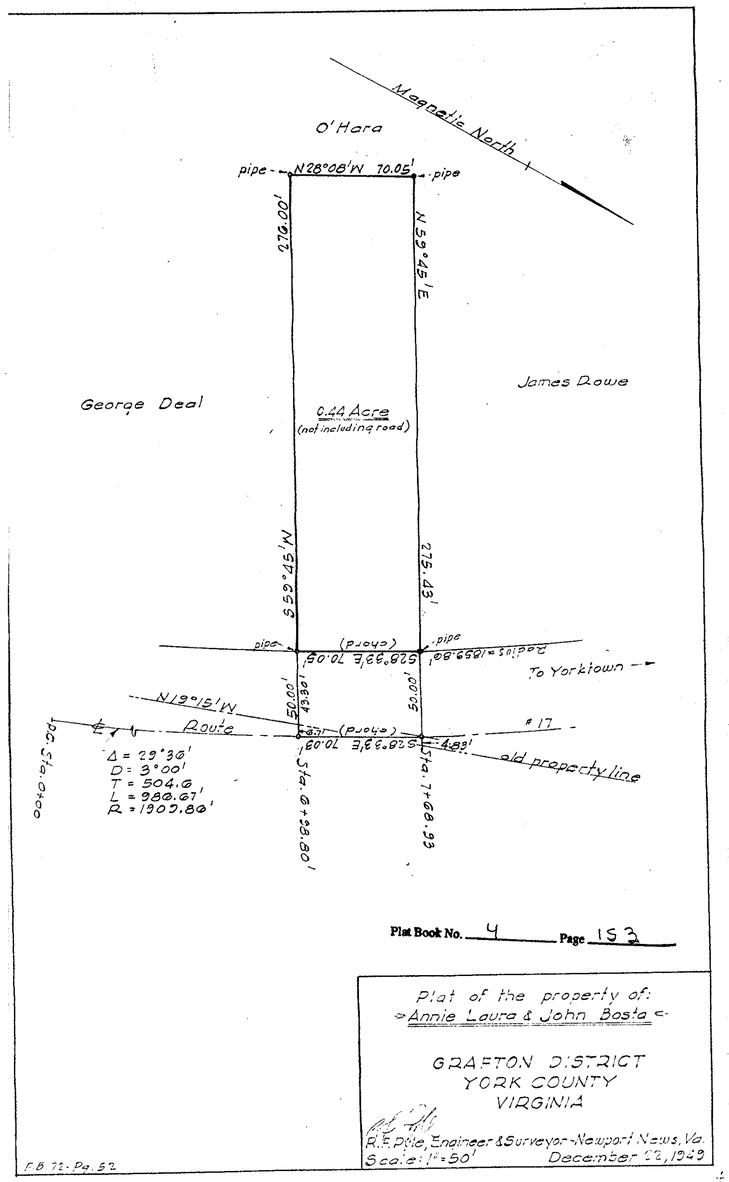

Plat Book No. 4 Page 153

Plat of the property of:
Annie Laura & John Bosta

GRAFTON DISTRICT
YORK COUNTY
VIRGINIA

R. E. Pyle, Engineer & Surveyor - Newport News, Va.
Scale: 1" = 50' December 22, 1949

F.B. 72 - Pg. 52

D.B. # 68 page 583

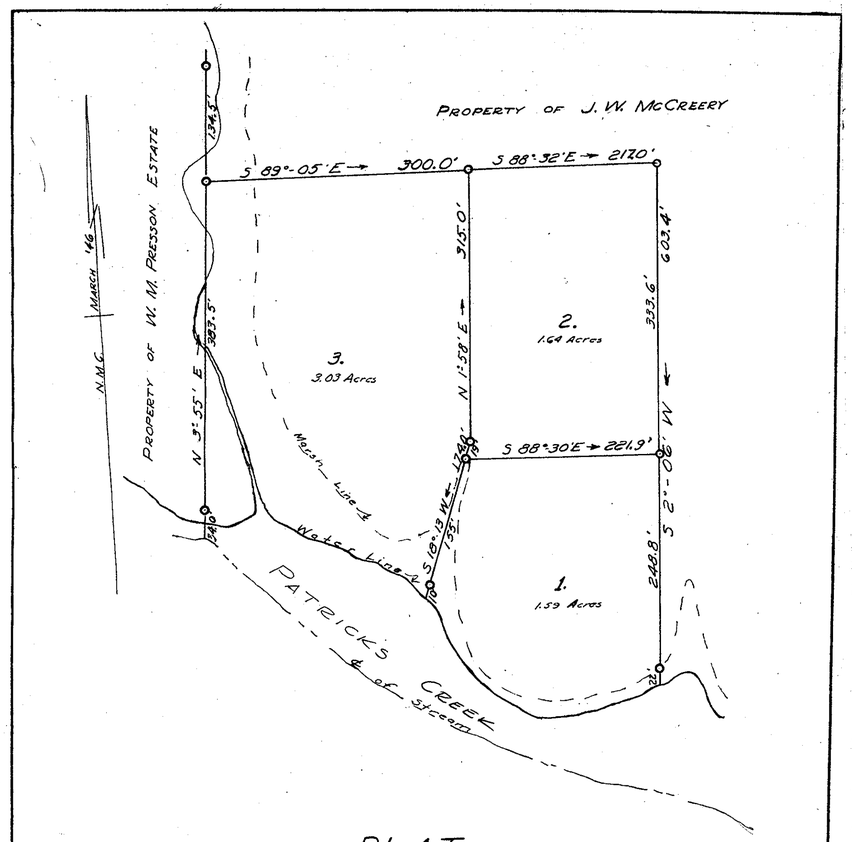

PLAT

SHOWING - THREE TRACTS OF LAND SITUATE IN THE GRAFTON DISTRICT OF YORK COUNTY, VIRGINIA, PROPERTY OF J. W. McCREERY.

Scale - 1" = 100' July 18, 1949

CERTIFIED CIVIL ENGINEER

Plat Book No. 4 Page 153

Plat Book No. 4 Page 153

D.B. # 68 page 568

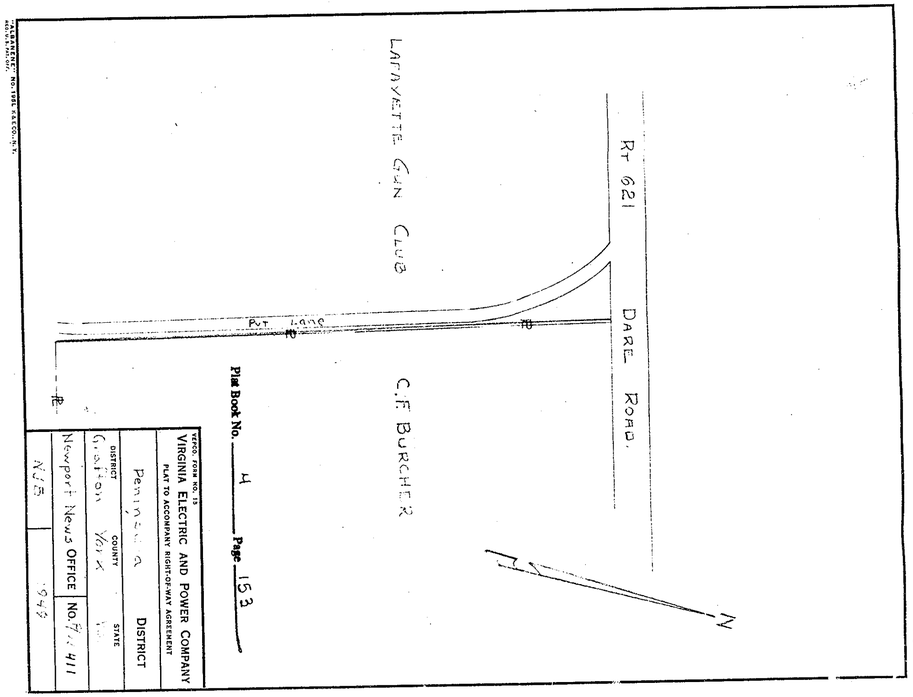

Plat Book No. 4 Page 153

VIRGINIA ELECTRIC AND POWER COMPANY
PLAT TO ACCOMPANY RIGHT-OF-WAY AGREEMENT

DISTRICT	COUNTY	STATE	DISTRICT
Grafton	York	Virginia	

Newport News OFFICE No. 7-411
NJB 1949

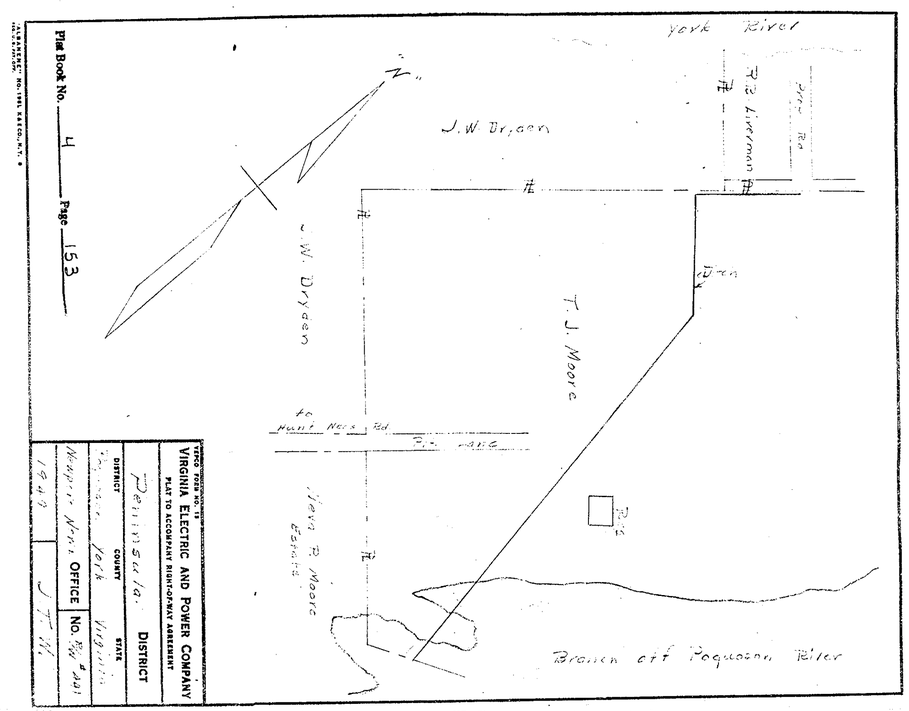

Plat Book No. 4 Page 153

VIRGINIA ELECTRIC AND POWER COMPANY
PLAT TO ACCOMPANY RIGHT-OF-WAY AGREEMENT

DISTRICT	COUNTY	STATE	DISTRICT
Grafton	York	Virginia	

Newport News OFFICE No. 7-411
1949 J.T.W.

D.B. # 68 page 5