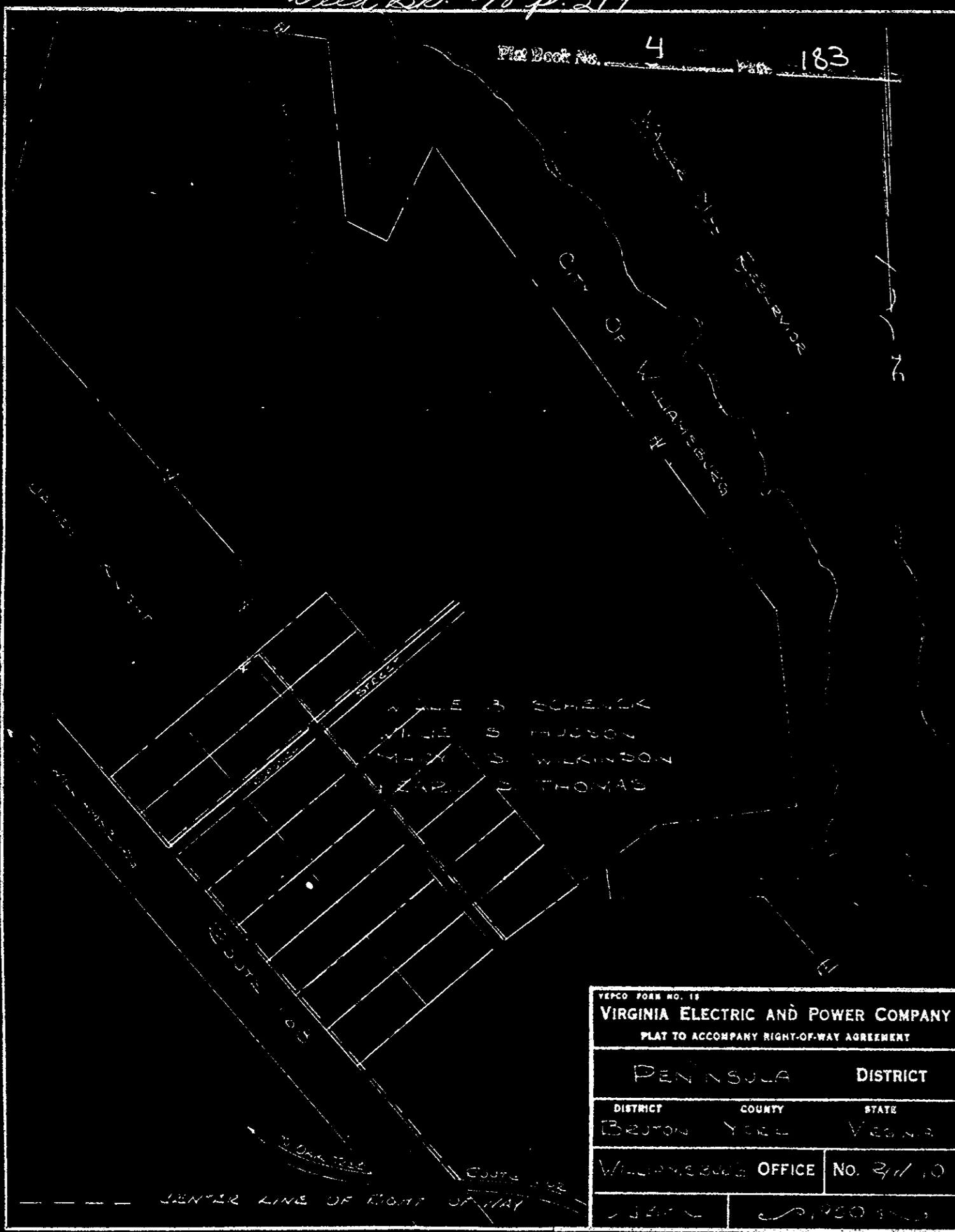
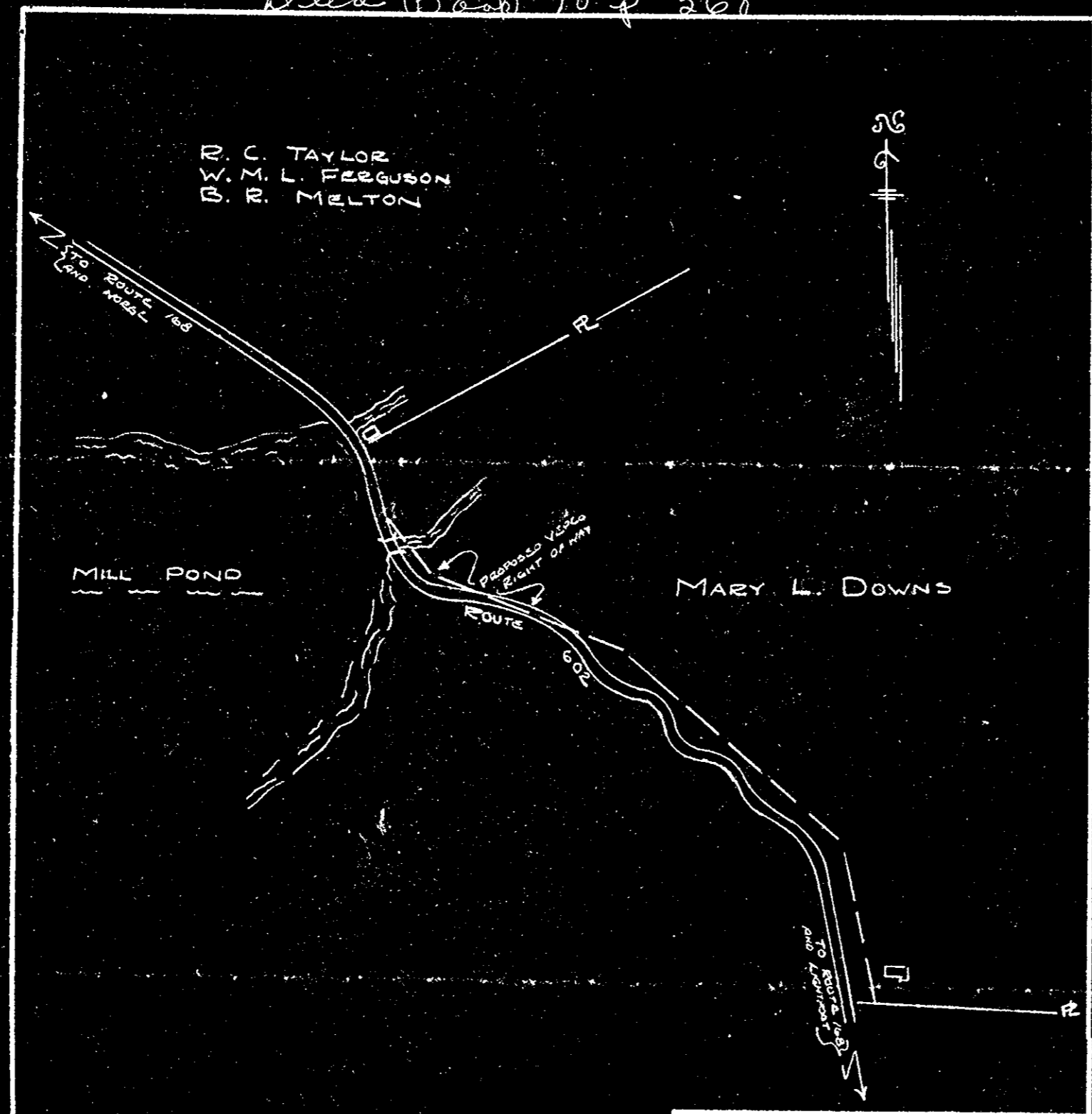


Deed Book No. 183 p. 319



VEPCO FORM NO. 13		
VIRGINIA ELECTRIC AND POWER COMPANY		
PLAT TO ACCOMPANY RIGHT-OF-WAY AGREEMENT		
PENINSULA	DISTRICT	
DISTRICT	COUNTY	STATE
Beuton	York	Virginia
Williamsburg	OFFICE	No. 21110
2327	2/15/50	

Deed Book 70 p. 368

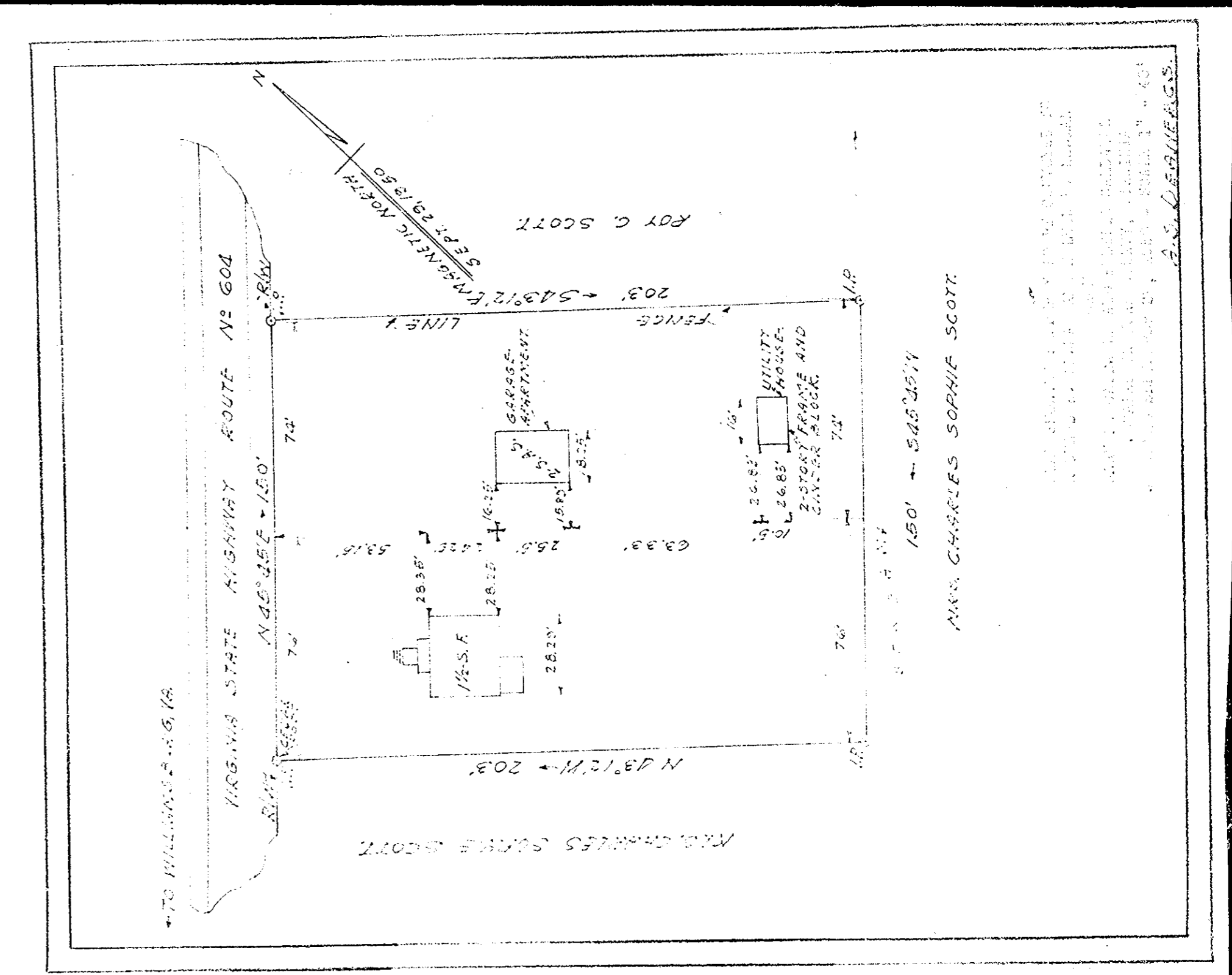


VEPCO FORM NO. 13		
VIRGINIA ELECTRIC AND POWER COMPANY		
PLAT TO ACCOMPANY RIGHT-OF-WAY AGREEMENT		
PENINSULA	DISTRICT	
DISTRICT	COUNTY	STATE
Beuton	York	Virginia
Williamsburg	OFFICE	No. R/W 24
JAB	2/19/50	

Plat Book No. 4 Page 183

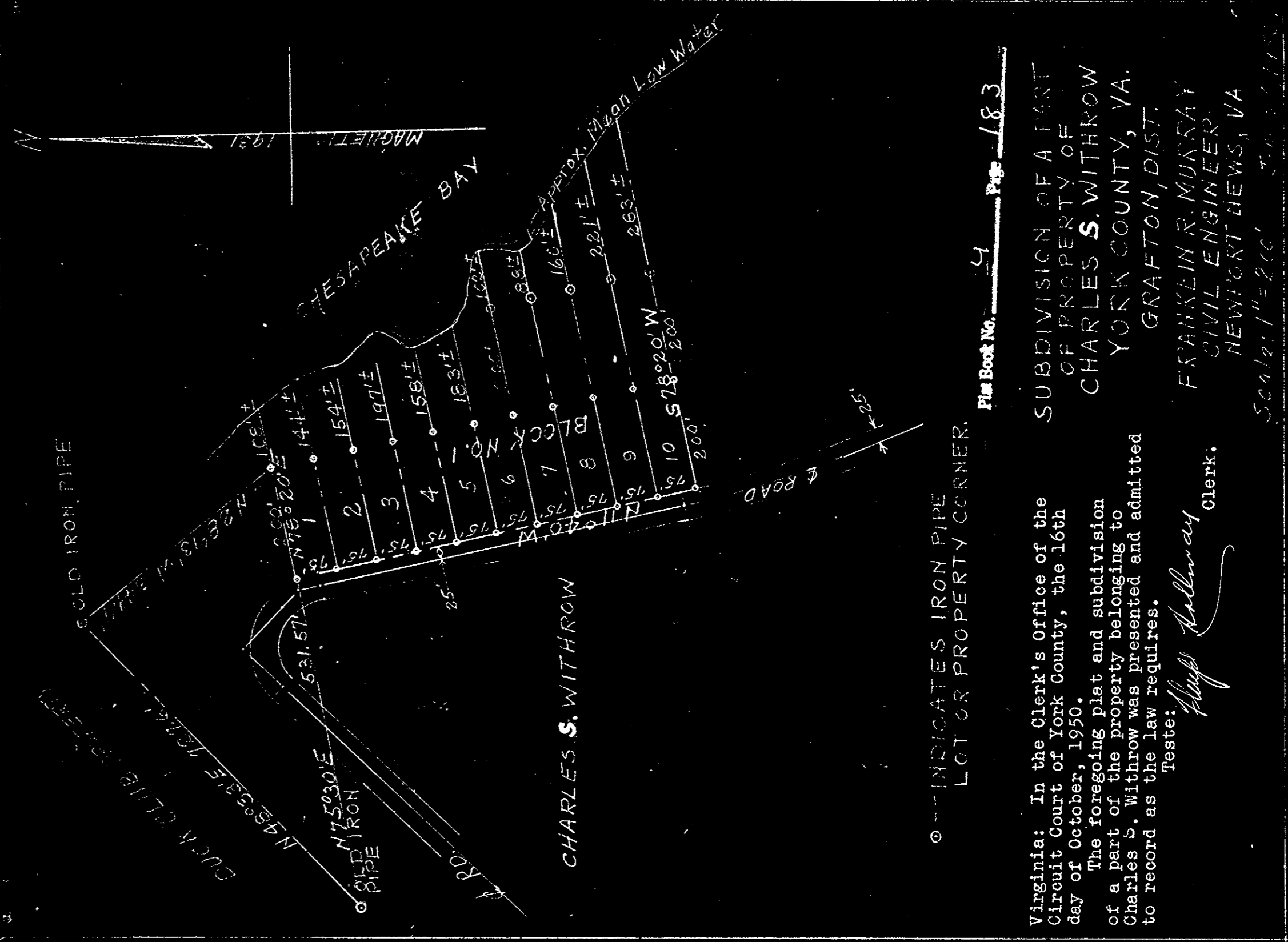
CENTER LINE OF PROPOSED RIGHT OF WAY

Deed Book 70, page 453



MRS. CHARLES SOPHIA SCOTT

ASSESSOR



INDICATES IRON PIPE LOT OR PROPERTY CORNER.

Virginia: In the Clerk's Office of the Circuit Court of York County, the 16th day of October, 1950.

The foregoing plat and subdivision of a part of the property belonging to Charles S. Withrow was presented and admitted to record as the law requires.

Teste: *Frank Murray* Clerk.

Plat Book No. 4 Page 183

SUBDIVISION OF A PART OF PROPERTY OF CHARLES S. WITHROW YORK COUNTY, VA.

FRANKLIN R. MURRAY CIVIL ENGINEER NEWPORT NEWS, VA

Scale: 1" = 200'