Deed Book 71 page 23

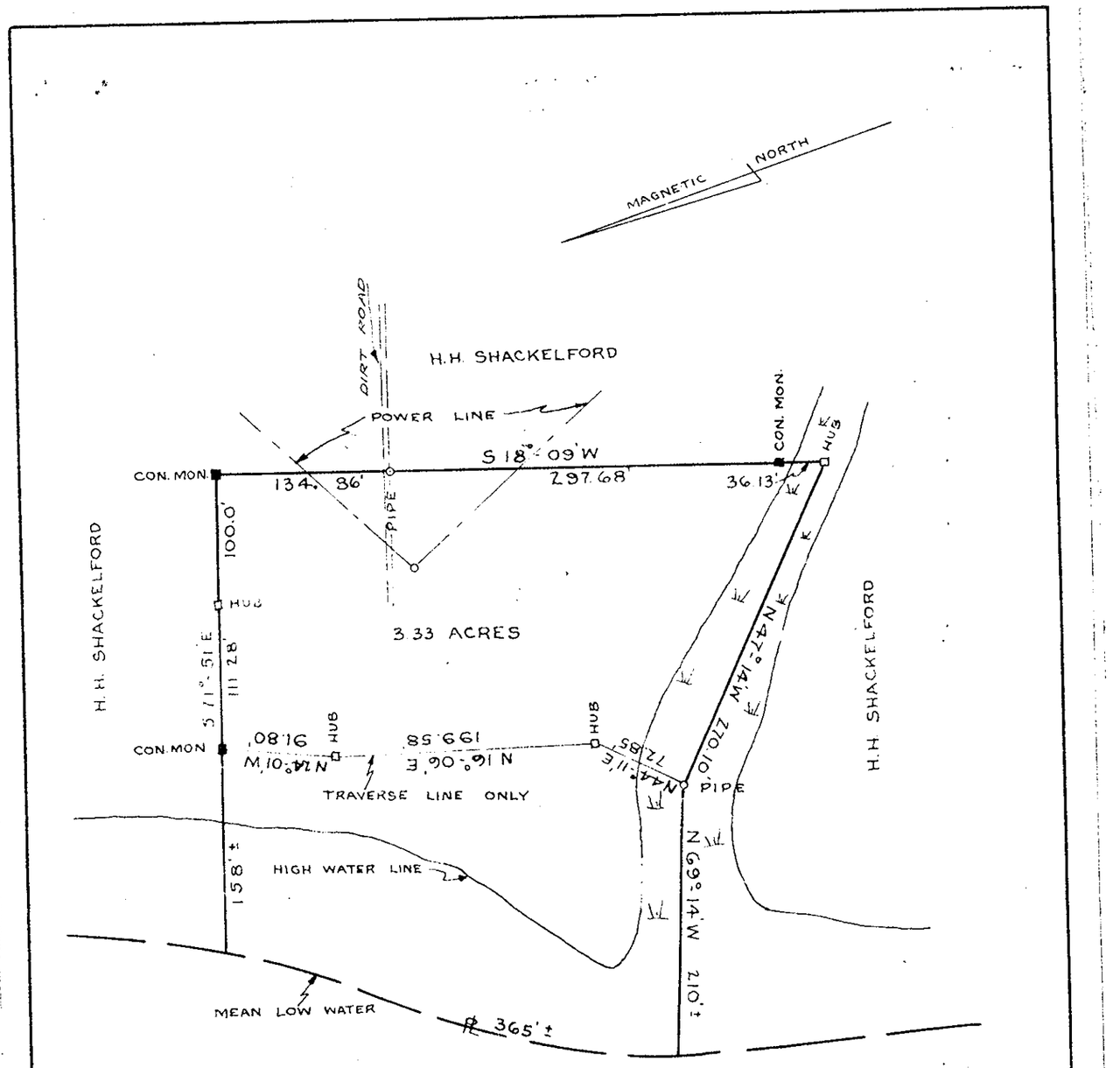

Plat Book No. 4 Page 185

PLAT OF THE PROPERTY OF
CLARENCE N. & HELEN S. ROGERS
CONVEYED BY
H. H. SHACKELFORD

POQUOSON DISTRICT
YORK COUNTY, VIRGINIA

R.F. PYLE, ENG.
SCALE: 1" = 100'

NEWPORT NEWS, VIRGINIA
AUGUST 4, 1947

Deed Bk. 71, page 33

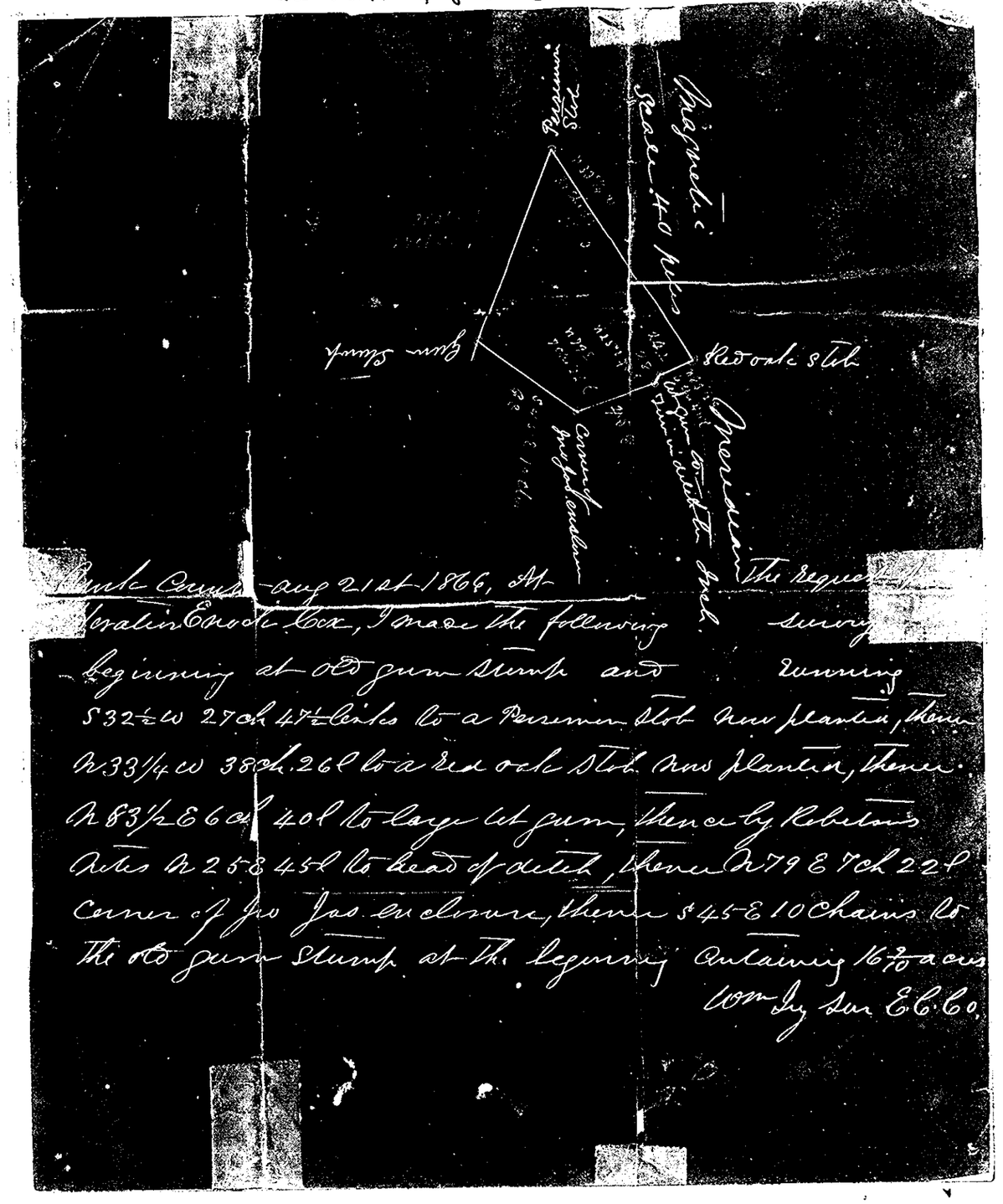

Park County Aug 21st 1866, At the request of Jonathan Enoch Cox, I made the following survey beginning at old gum stump and running S 32½ W 27 ch 47½ links to a Persimmon stob now planted, thence N 33¼ W 38 ch 26 l to a red oak stob now planted, thence N 83½ E 6 ch 40 l to large wt gum, thence by Robertson's notes N 25 E 45 l to head of ditch, thence N 79 E 7 ch 22 l corner of Jno Jas enclosure, thence S 45 E 10 chains to the old gum stump at the beginning containing 16 9/10 acres

Wm Ivy Sur E.C.Co.

Deed Bk. 71 page 33

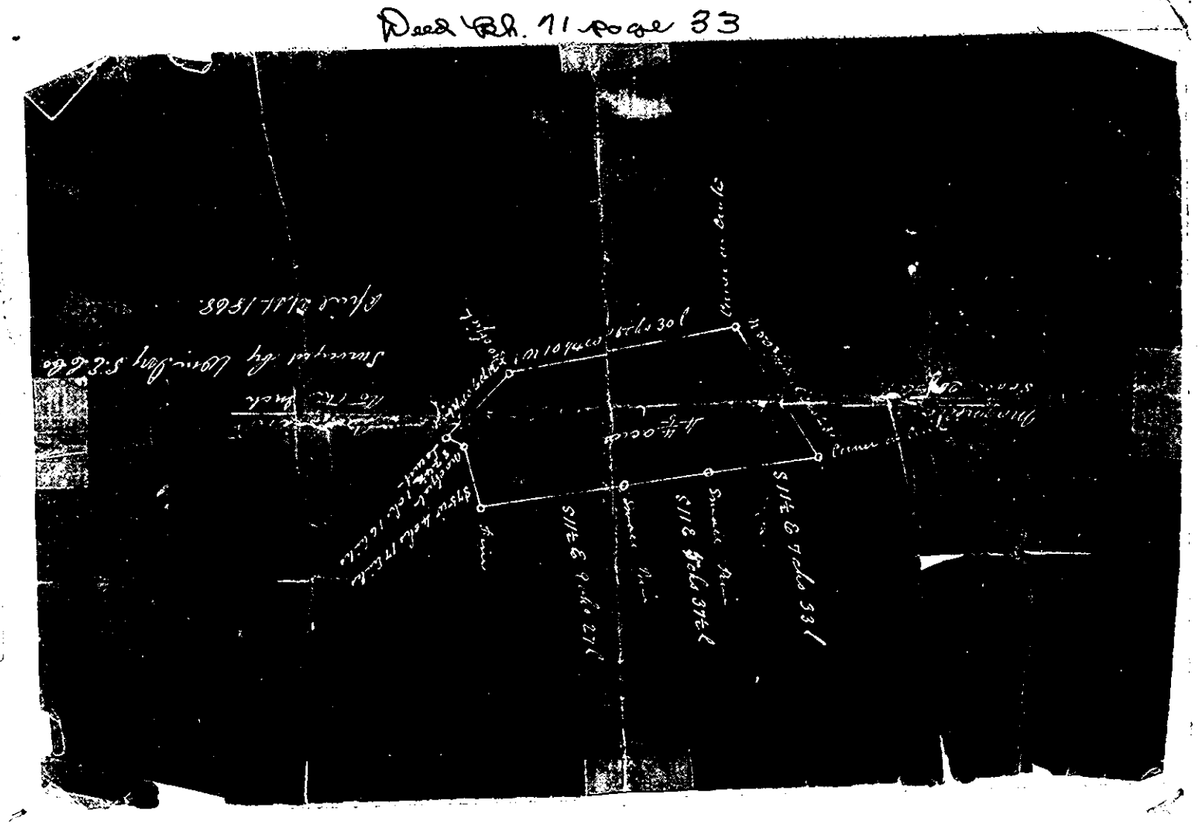
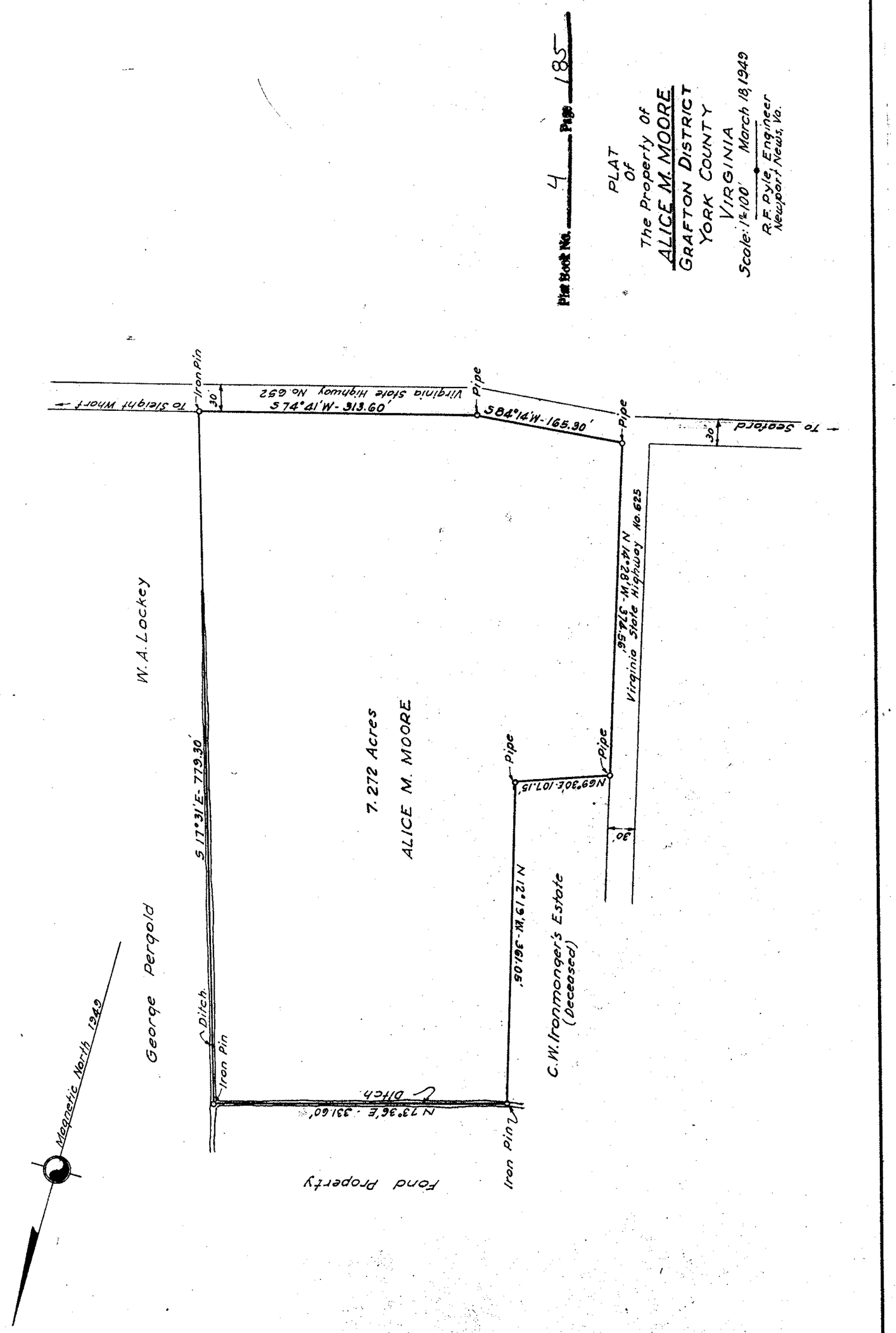
Deed Book 60A page 234