Deed Book 72, pages 119 through 127

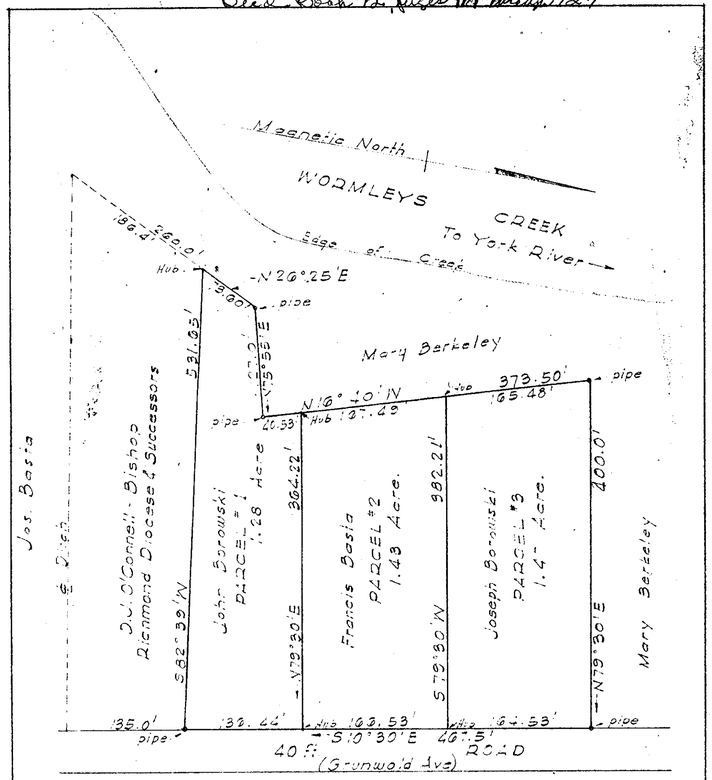

Plat Book No. 4 Page 215

SUBDIVISION OF:

A PORTION OF WATERVIEW FARM

FARM #3

property of:

Vincenty & Rosa Borowski

GRAFTON DISTRICT

YORK COUNTY, VA.

R.F. Pyle

R.F. Pyle, Engineer & Surveyor, Newport News, Va

Scale: 1in = 100 ft. February 15, 1950

6

Oyster Book 3, p. 353

DATE OF APPLICATION	COMMONWEALTH OF VIRGINIA COMMISSION OF FISHERIES	FOR OFFICE USE
DATE OF ASSIGNMENT		PLAT NO.
COUNTY RECORDED IN		MAP NO. 234
BOOK No. / PAGE No.		FILE NO.

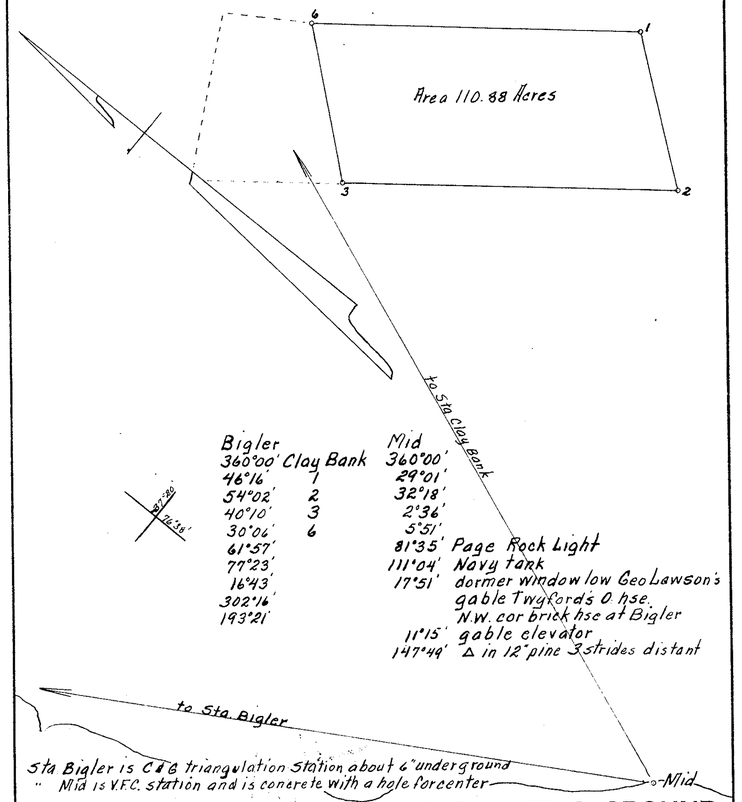

Bigler	Clay Bank	Mid	
360°00'		360°00'	
46°16'	1	29°01'	
54°02'	2	32°18'	
40°10'	3	2°36'	
30°06'	6	5°51'	
61°57'		81°35'	Page Rock Light
77°23'		111°04'	Navy tank
16°43'		17°51'	dormer window low Geo Lawson's gable Twyford's O. hse. N.W. cor brick hse at Bigler
302°16'		11°15'	gable elevator
193°21'		147°49'	Δ in 12" pine 3 strides distant

Sta Bigler is C&G triangulation station about 6" underground

" Mid is V.F.C. station and is concrete with a hole for center

OYSTER PLANTING GROUND

OF O.M. Blake

IN York River

District No. 15 York COUNTY

Scale 1/10000 Mar 8 1951

Surveyed by J.K. Sinclair C.L.S. - 495 - CERTIFIED SURVEYOR

Plat Book No. 4 Page 215

1A-46

Oyster Book 3, p. 354

DATE OF APPLICATION	COMMONWEALTH OF VIRGINIA COMMISSION OF FISHERIES	FOR OFFICE USE
DATE OF ASSIGNMENT		PLAT NO.
COUNTY RECORDED IN		MAP NO. 234
BOOK No. / PAGE No.		FILE NO.

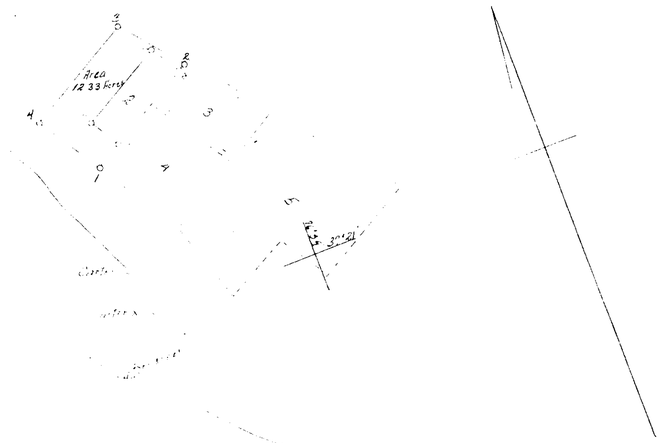

Carter x 360°00'	Clay Bank	Bigler 360°00'	Clay Bank
	Rosewell Bigler		360°00' 94°41'20"
273°24'	1	271°25'	128°51'
[illegible]	2	282°08'	132°19'
[illegible]	3	280°58'	134°49'
264°32'	4	271°24'	131°20'

Clay Bank [illegible]	Rosewell Bigler	Bigler
	Clay Bank	83°57
	Ferry	360°00
133°30'	5	4°58'
130°54'	6	357°50'
129°42'	7	358°04'
132°21'	8	5°56'

these notes taken from Fred E Ruedigers notebook York River Planting Grounds No. 1 page 37

Plat Book No. 4 Page 215

OYSTER PLANTING GROUND

OF John F. Cage

IN York River (between Bigler and Ferry)

District No. 15 York COUNTY

Scale 1/10000 Dec 20 1950

Surveyed by J.K. Sinclair C.L.S. 495