Plat Book No. 4 Page 245

Deed Recorded in Deed Book 73, page 431

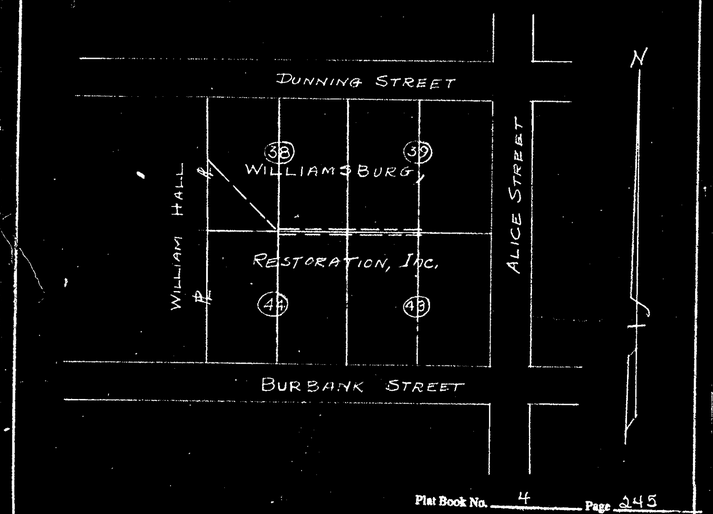

Plat Book No. 4 Page 245

VEPCO FORM NO. 13
VIRGINIA ELECTRIC AND POWER COMPANY
PLAT TO ACCOMPANY RIGHT-OF-WAY AGREEMENT

PENINSULA DISTRICT

DISTRICT	COUNTY	STATE
BRUTON	YORK	VIRGINIA

WILLIAMSBURG OFFICE No. R/W 44

1951

— — — CENTERLINE OF RIGHT-OF-WAY

"ALBANENE" No. 1951 K&E CO., N.Y.

Deed Book 73, p471

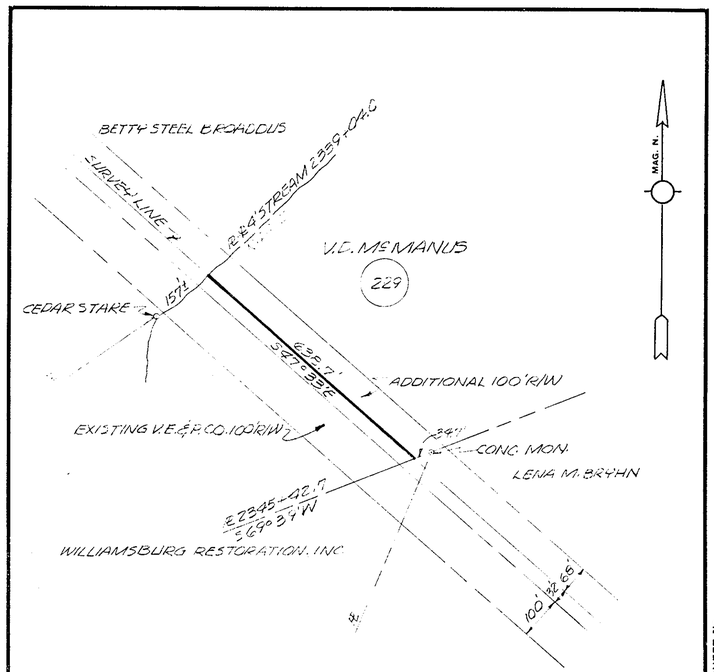

VIRGINIA ELECTRIC AND POWER CO.
CHESTERFIELD - N.A.C.A.

TRANSMISSION LINE
PLAT TO ACCOMPANY RIGHT-OF-WAY AGREEMENT WITH
V. D. McMANUS

DISTRICT	COUNTY	STATE
BRUTON	YORK	VA.

SCALE: 1 INCH = 200 FT. NO. 229

DATE: AUG. 2, 1951 SURVEYED BY STONE & WEBSTER ENG. CORP.

SHEET No.

DRAWER No.

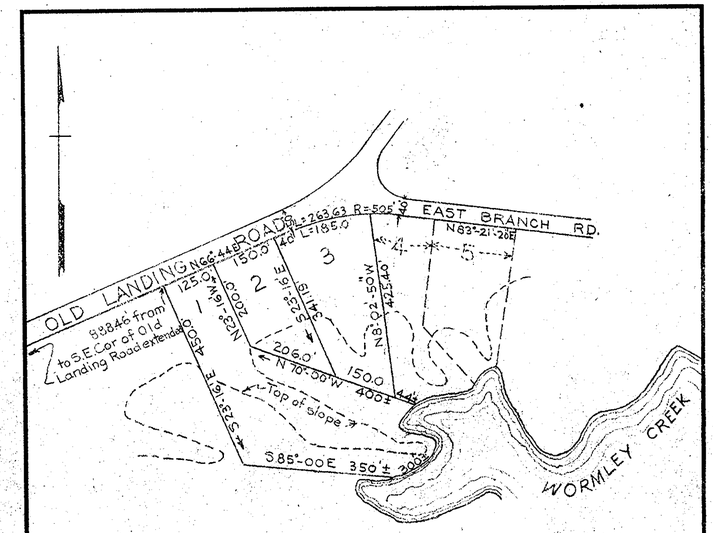

Map showing lots 1, 2 & 3 section "E" addition, subdivision of Marlbank Farm, York County Virginia.

Jan. 15, 1952 Scale 1" = 200'

J. Temple Waddill
Certified Civil Engineer
Richmond, Va.

FP.B 336

N. B;

"ALBANENE" No. 1951 K&E CO., N.Y.