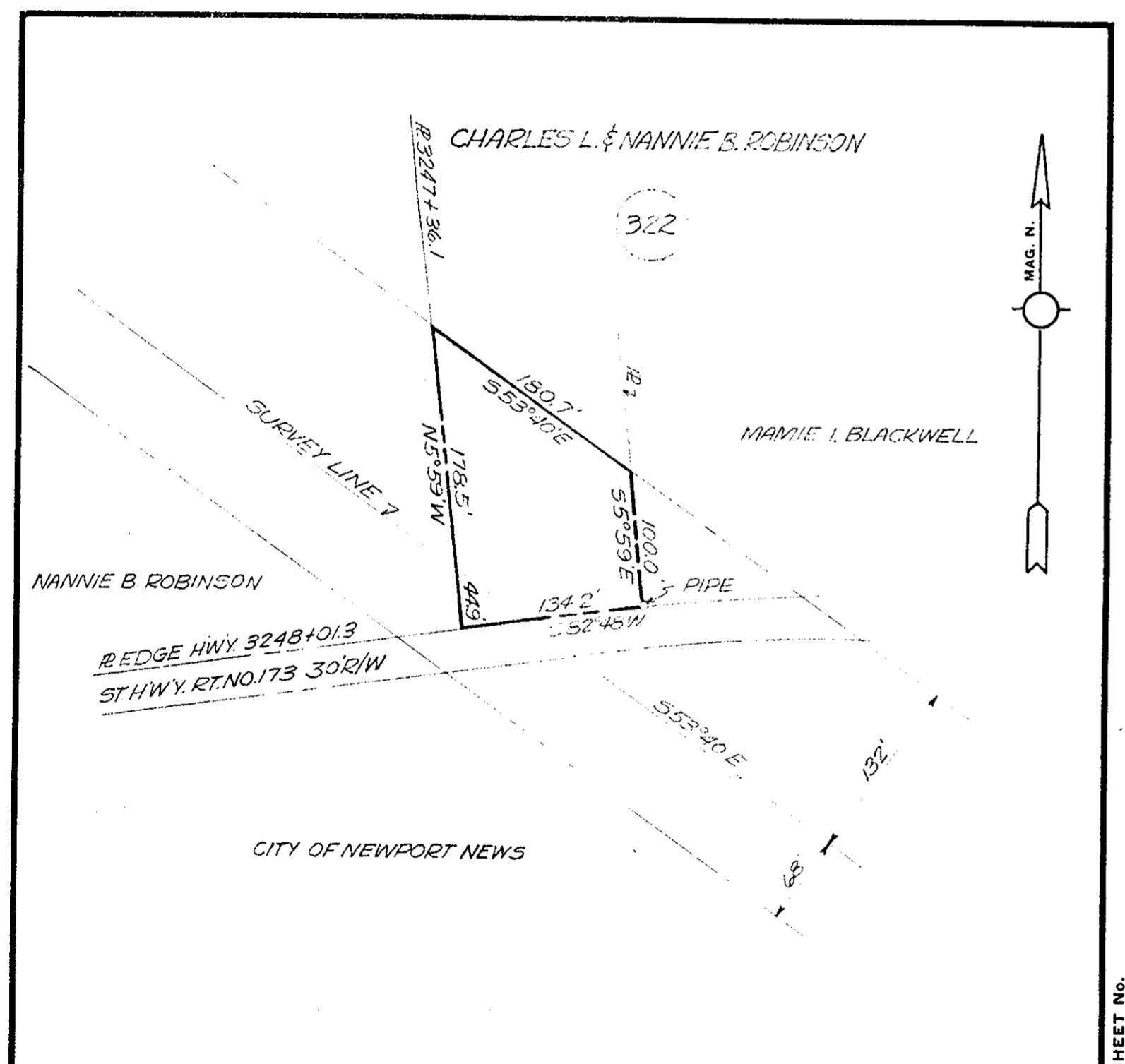


Deed Book 73, page 513

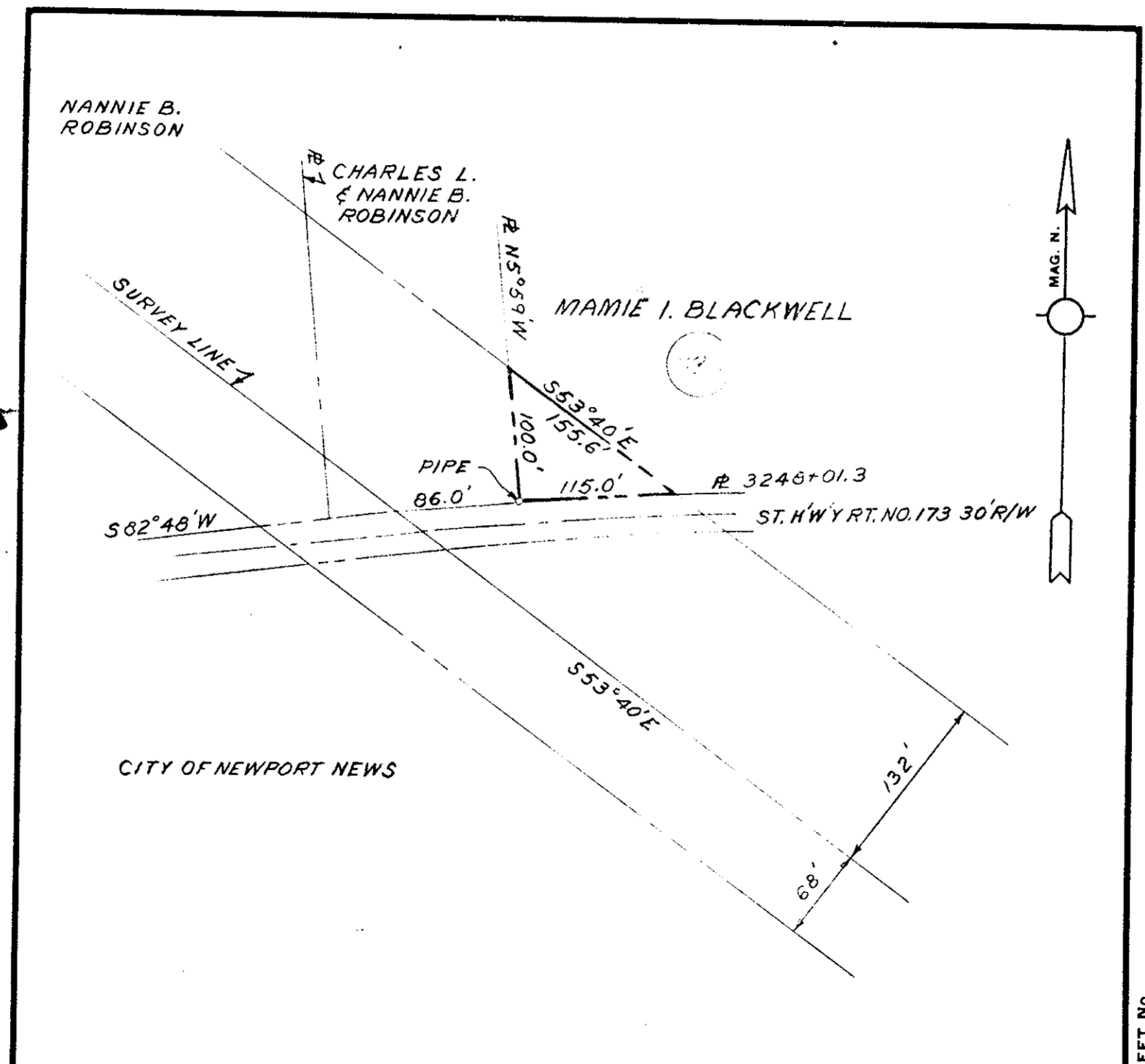


<b>VIRGINIA ELECTRIC AND POWER CO.</b>		
CHESTERFIELD-N.A.C.A.		
TRANSMISSION LINE		
PLAT TO ACCOMPANY RIGHT-OF-WAY AGREEMENT WITH		
CHARLES L. & NANNIE B. ROBINSON		
DISTRICT	COUNTY	STATE
GRAFTON	YORK	VA.
SCALE: 1 INCH = 100 FT.		<b>NO. 322</b>
DATE:	SURVEYED BY	
SEPT. 5, 1951	STONE & WEBSTER ENG. CORP.	

SHEET No. 322  
DRAWER No.

0.50

Deed Book 73, page 515

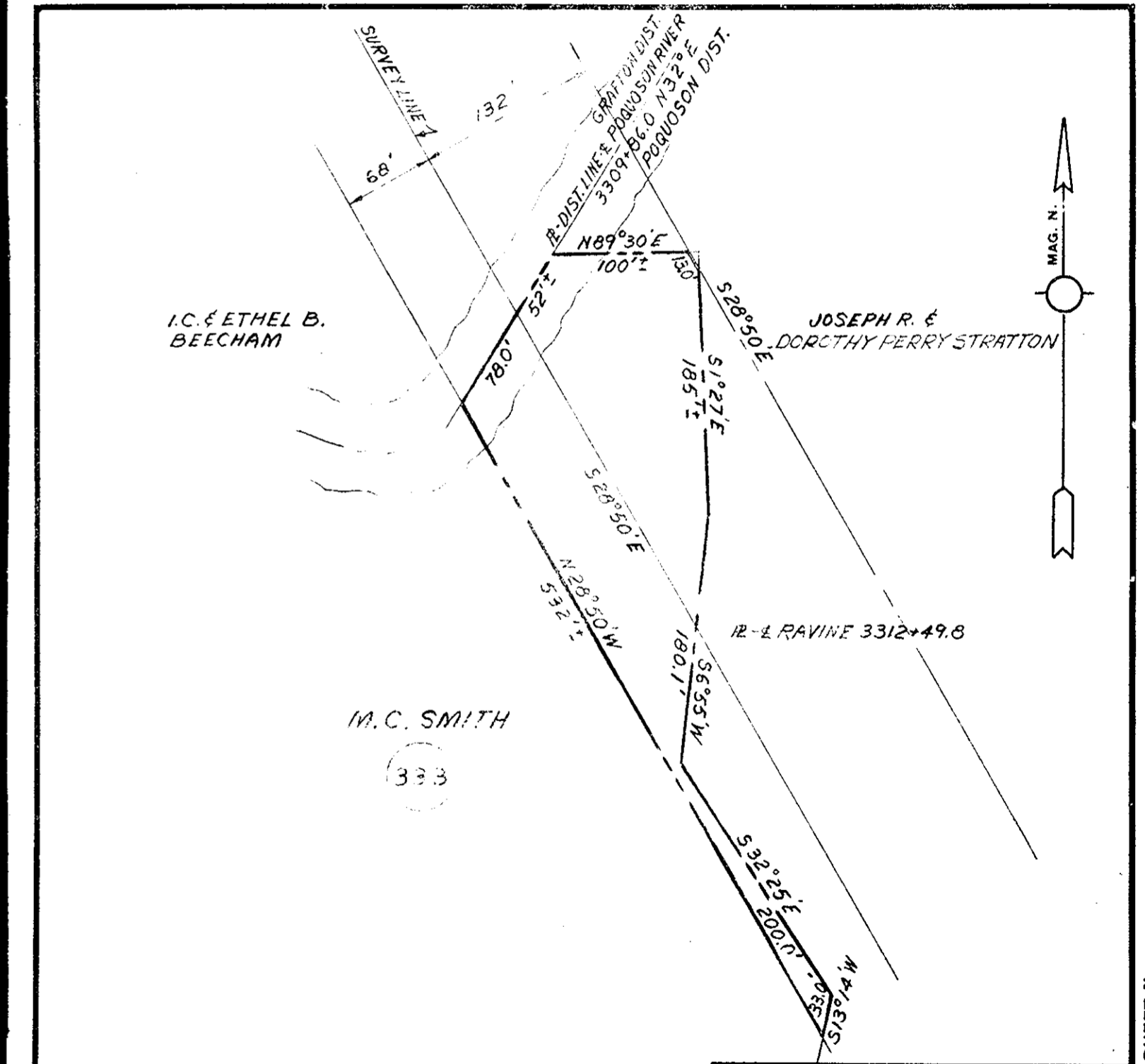


<b>VIRGINIA ELECTRIC AND POWER CO.</b>		
CHESTERFIELD-N.A.C.A.		
TRANSMISSION LINE		
PLAT TO ACCOMPANY RIGHT-OF-WAY AGREEMENT WITH		
MAMIE I. BLACKWELL		
DISTRICT	COUNTY	STATE
GRAFTON	YORK	VA.
SCALE: 1 INCH = 100 FT.		<b>NO. 323</b>
DATE:	SURVEYED BY	
SEPT. 6, 1951	STONE & WEBSTER ENG. CORP.	

SHEET No. 323  
DRAWER No.

0.13

Deed Book 73, page 517



<b>VIRGINIA ELECTRIC AND POWER CO.</b>		
CHESTERFIELD-N.A.C.A.		
TRANSMISSION LINE		
PLAT TO ACCOMPANY RIGHT-OF-WAY AGREEMENT WITH		
M.C. SMITH		
DISTRICT	COUNTY	STATE
POQUOSON	YORK	VA.
SCALE: 1 INCH = 100 FT.		<b>NO. 333</b>
DATE:	SURVEYED BY	
SEPT. 8, 1951	STONE & WEBSTER ENG. CORP.	

SHEET No. 333  
DRAWER No.

1.02