

OWNER'S CERTIFY THAT THE LAND EMBRACE IN THIS SUBDIVISION IS IN THE NAME OF MARY K. BARCLAY BY DEED DATED Aug 23, 1960, AND OF RECORD IN THE CIRCUIT COURT OF YORK COUNTY, VIRGINIA IN DEED BOOK 143 PAGE 283 AND WILL OF CHARLES W. BARCLAY WILL Book 39 Page 27

THE ABOVE AND FOREGOING SUBDIVISION AS APPEARS ON THIS PLAT, IS WITH THE FREE CONSENT AND IN ACCORDANCE WITH THE DESIRES OF THE UNDERSIGNED OWNERS AND PROPRIETORS.

Mary K. Barclay

STATE OF VIRGINIA
 COUNTY/CITY OF YORK, TO WIT
 I, ARTHUR W. WOLFE NOTARY PUBLIC IN AND FOR THE COUNTY/CITY AND STATE AFORESAID, DO HEREBY CERTIFY THAT THE ABOVE OWNERS WHOSE NAMES ARE SIGNED TO THE ABOVE CERTIFICATE HAVE ACKNOWLEDGED THE SAME BEFORE ME IN MY COUNTY/CITY AND STATE AFORESAID.

GIVEN UNTO MY HAND THIS 20th DAY OF SEPT, 1977
 MY COMMISSION EXPIRES MARCH 31, 1983

Arthur W. Wolfe
 NOTARY PUBLIC

STATE OF VIRGINIA
 COUNTY OF YORK, TO WIT:

IN THE CLERKS OFFICE OF THE CIRCUIT COURT FOR THE COUNTY OF YORK THIS 23rd DAY OF September, 1977

THIS MAP WAS PRESENTED AND ADMITTED TO RECORD AS THE LAW DIRECTS, IN PLAT BOOK 9 PAGE 180


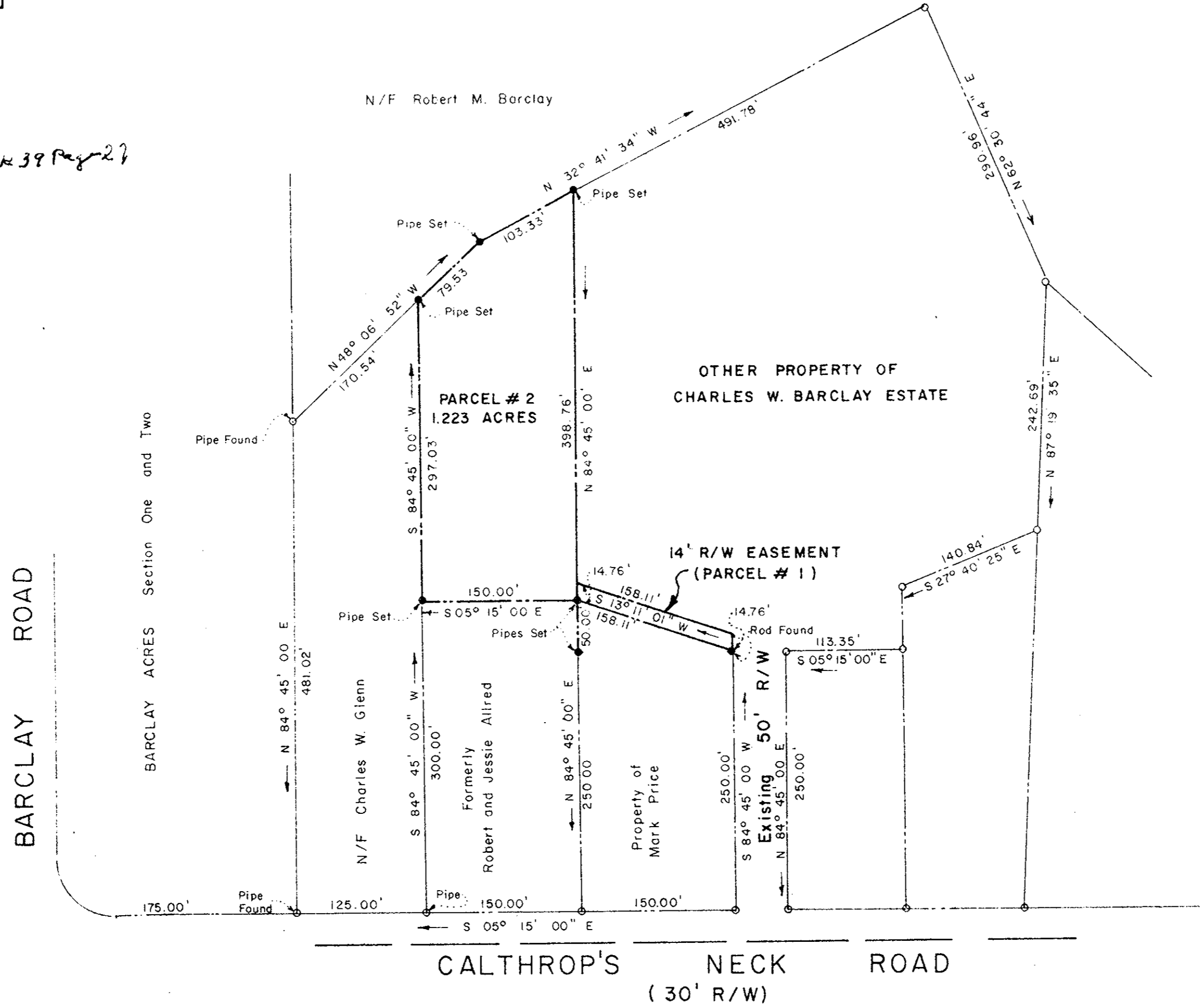
TESTE: Edith M. Elliott
 CLERK

BY Nancy B. Kane
 DEPUTY CLERK

SURVEYORS CERTIFICATE:

TO THE BEST OF MY KNOWLEDGE AND BELIEF, ALL THE REQUIREMENTS SET FORTH FOR APPROVING PLATS IN YORK COUNTY HAVE BEEN COMPLIED WITH, AND THIS PLAT IS CORRECT.

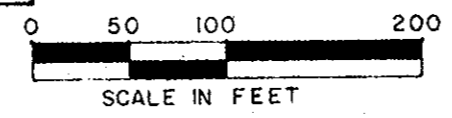
Andrew Becouvarakis 8/18/77
 ANDREW BECOUVARAKIS, C.L.S. DATE



THIS IS A PRIVATE SUBDIVISION PLAT PURSUANT TO SECTION 2-34.1 (a) OF THE SUBDIVISION ORDINANCE OF YORK COUNTY. THE OWNERS HEREBY COVENANT THAT THE MAINTANCE OF THE 50' R/W AND THE 14' R/W SHALL BE AT THE EXPENSE OF THE OWNERS.

APPROVED
 YORK COUNTY BOARD OF SUPERVISORS
 BY R.C. Green
 AND APPROVING AGENT
September 23, 1977

APPROVED:
 HEALTH DEPARTMENT YORK COUNTY, VIRGINIA
Ernest Dazelle 7-15-77
 DATE



PLAT SHOWING PART OF THE PROPERTY OF
 CHARLES W. BARCLAY ESTATE

SHOWN AS
 Parcel # 1 - A 14' R/W Easement
 Parcel # 2 - 1.223 Acres

YORK COUNTY, VIRGINIA

ANDREW BECOUVARAKIS
 SURVEYOR AND PLANNER

HAMPTON, VIRGINIA

REV: AUGUST 26, 1977

SCALE: 1" = 100'

AUGUST 5, 1977

