


ENGINEER & SURVEYOR'S CERTIFICATE

I hereby certify that to the best of my knowledge and belief, all of the requirements of the Board of Supervisors and ordinances of the County of York, Virginia, regarding the platting of subdivisions within the county have been complied with.

Given under our hands this 27th day of JAN. 19 78



STATE of VIRGINIA, City of Williamsburg

I, _____, a Notary Public do certify that G.T. Wilson, Jr., C.L.S., and T.W. Dana, owner whose names are signed to the foregoing writing have acknowledged the same before me in my city and state aforesaid.

Given under my hand this _____ day of _____, 19 78
My commission expires _____

STATE of VIRGINIA, COUNTY of YORK

In the clerk's office of the circuit court for the County of York - the _____ day of _____ 1978
The map shown hereon was presented and admitted to the record as the law directs.

Teste: _____, Clerk
Plat Book _____ Page _____

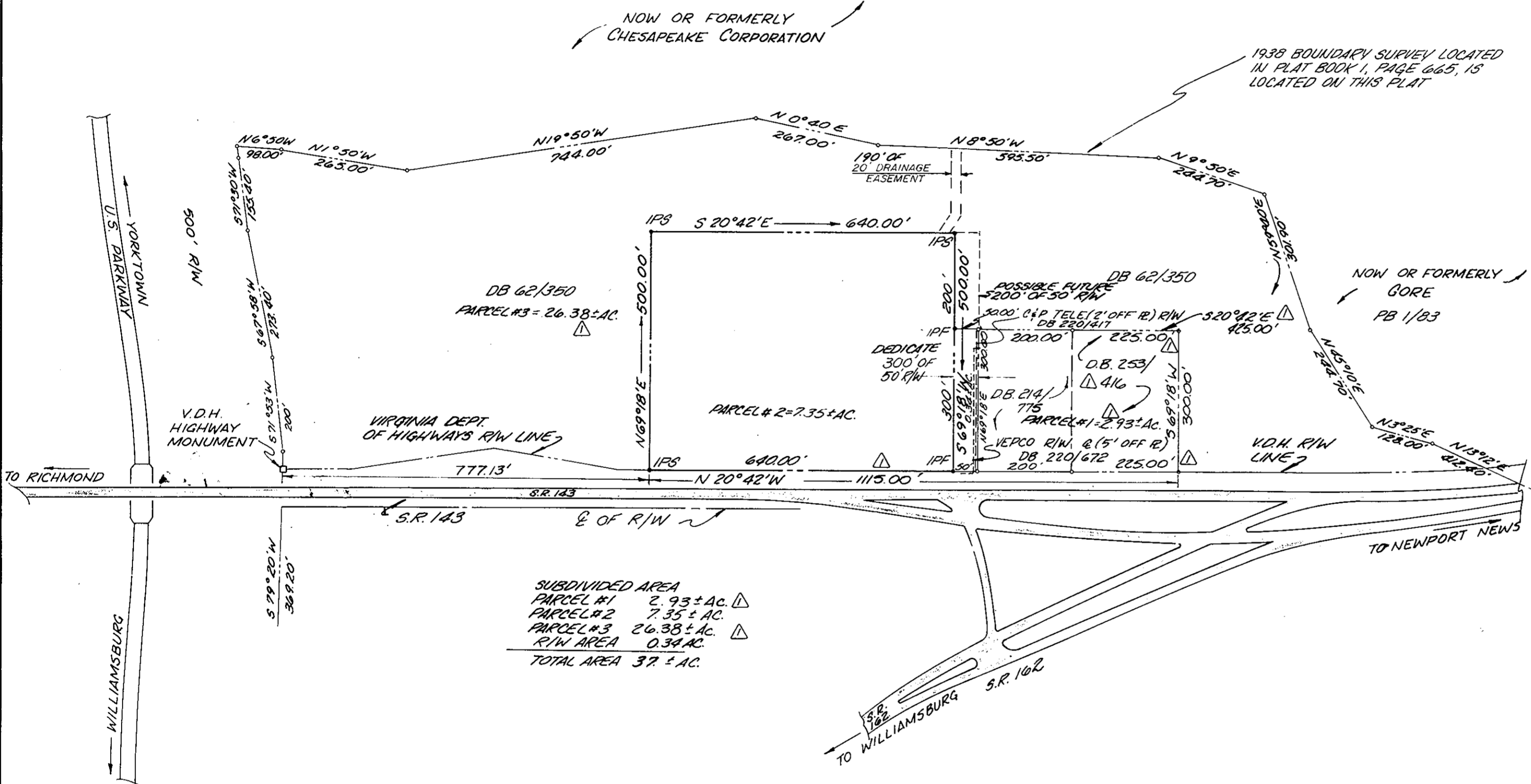
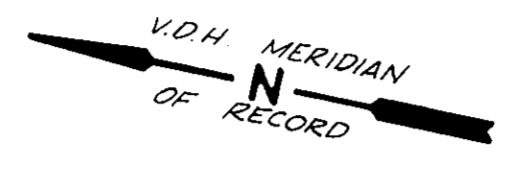
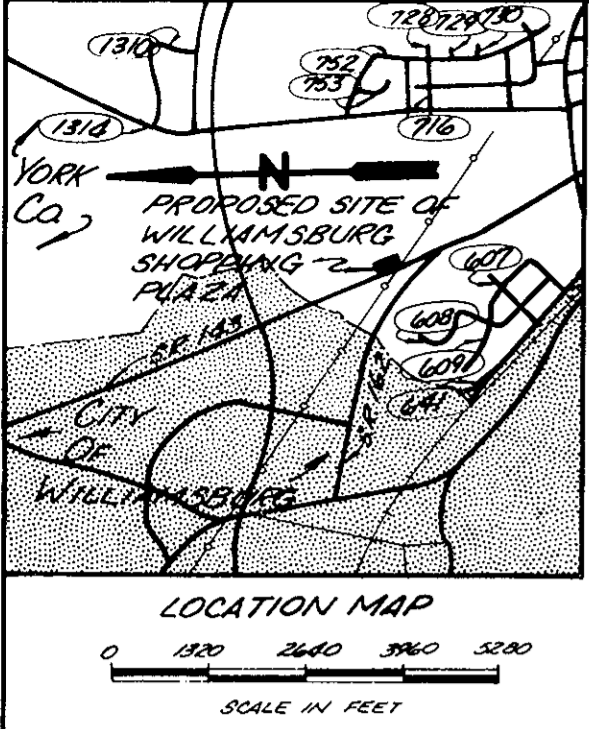
CERTIFICATE OF APPROVAL

This subdivision is approved by the undersigned in accordance with existing subdivision regulations and may be committed to record.

Date June 26, 1978 K.L. Pina Agent of Governing Body

This subdivision is with free consent and in accordance with the wishes and desires of the undersigned owners and proprietors.

Title to the land shown hereon is vested in the name
T. W. DANA, et. ux., et. al. by
deed dated Oct. 1946, recorded in deed book 62 page 350 in the circuit court of YORK COUNTY, VIRGINIA
INDIVIDUALLY AND AS
BY T.W. Dana ATTORNEY-IN-FACT FOR THE OWNERS TITLE



NOTE: R/W WIDTH OF S.R. 143 IS 80' FROM & S.R. 143 TO T.W. DANA ET. UX., ET. AL. PROPERTY

REFERENCES:
D.B. 663, PAGE 351
PB 1, PAGE 665
DB 62, PAGE 350
DB 214, PAGE 778
MR. DANA ACQUIRED THE PROPERTY IN 1946. (DB 62, PAGE 350)

Filed in the Clerk's Office, Circuit Court, York Co., Va. the 21st day of August 19 81
Teste: Edith M. Elliott Clerk
Edith M. Elliott
P.B. # 9, p. 438

REV. 1	8/20/81	REVISED TO CONFORM TO EXIST. DEEDS	<u>EM</u>
DEWARD M. MARTIN & ASSOCIATES, INC. ENGINEERS, PLANNERS, & SURVEYORS ROUTE 3 BOX 243-C WILLIAMSBURG, VIRGINIA 23185			
SUBDIVISION PLAT OF THE PROPERTY OF T.W. DANA, et. ux., et. al.			
BRUTON DISTRICT, YORK COUNTY		VIRGINIA	
DES	T. C. Y.	JOB NO	90076
DRWN	T. C. S.	DATE	DEC. 1977
APP	D. M. M.	SCALE	1" = 200'
		SHEET NO	1
		OF	1 SHEETS