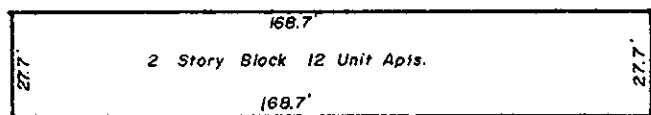
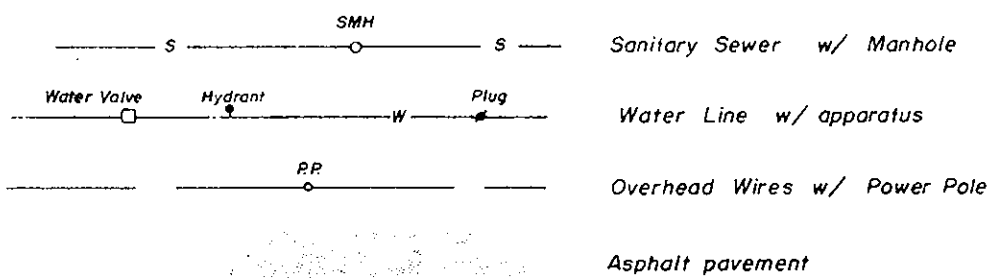
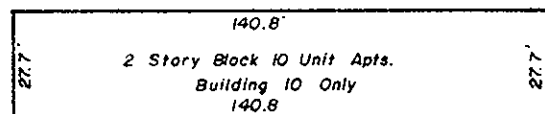


LEGEND



TYP. BUILDINGS 1, 2, 3, 4, 5, 6, 7, 8, 9, 11



SCALE 1" = 50'

USDI
NPS
MON.

This is to certify that I on, 15 March 1983, surveyed the property shown on this plat and that the title lines and the walls of the building are as shown on this plat.
The buildings stand strictly within the title lines and there are no encroachments of other buildings on the property, except as shown.

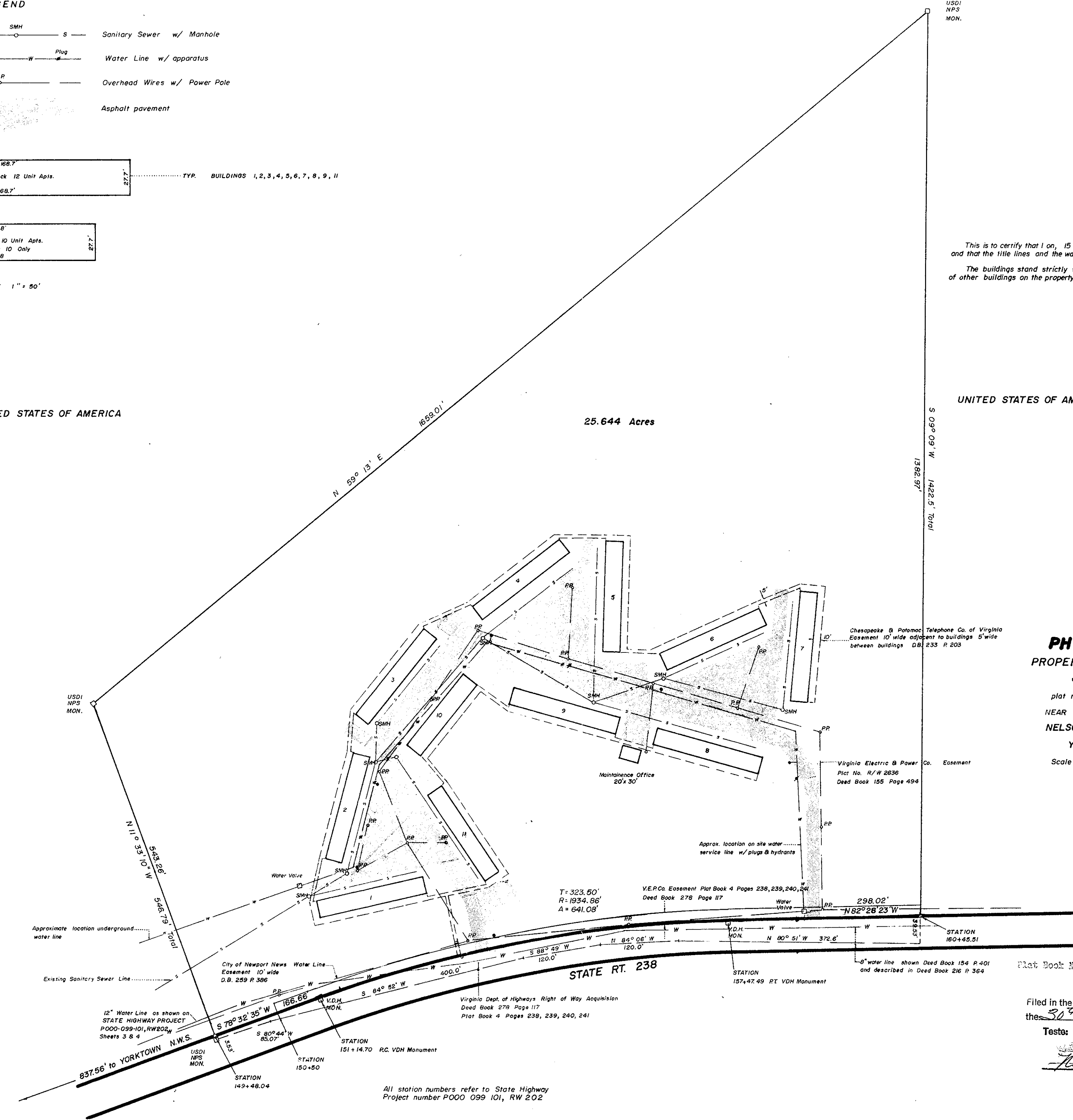
signed:

Paul M. Bonifant

UNITED STATES OF AMERICA

UNITED STATES OF AMERICA

25.644 Acres



PHYSICAL SURVEY
PROPERTY TO BE CONVEYED TO
J & F ASSOCIATES
plat reference D.B. 154 P. 401
NEAR YORKTOWN NAVAL WEAPONS STATION
NELSON MAGISTERIAL DISTRICT
YORK COUNTY, VIRGINIA
Scale 1" = 100' 15 March 1983

ADKINS & BONIFANT ENGINEERS, SURVEYORS
P.O. BOX 6385
VIRGINIA BEACH, VA. 23456
340-8498

YORK COUNTY
APPROVED FOR RECORDATION
BY: *[Signature]*
TITLE: DIRECTOR OF PLANNING
DATE: 3-29-83

Plat Book No. 9 Page 549

Filed in the Clerk's Office, Circuit Court, York Co., Va.
the 30th day of March 1983

Teste:
[Signature] Edith M. Elliott, Clerk
D. C.

RECEIVED
MAR 29 1983
YORK COUNTY
PLANNING DEPARTMENT

All station numbers refer to State Highway Project number P000 099 101, RW 202