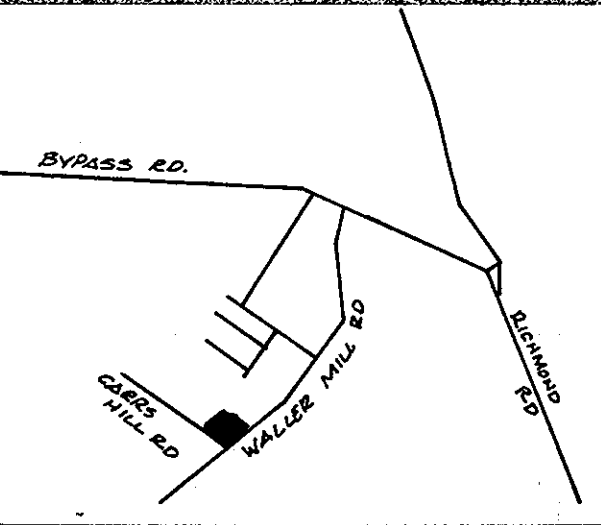


RESUBDIVISION OF  
 LOT 2, SECTION ONE GREEN ACRES  
 COUNTY OF YORK, VIRGINIA  
 DEYOUNG-JOHNSON GROUP, INC.  
 P.O. Box 197, WILLIAMSBURG, VA 23185  
 1"=100' NOV. 3, 1984



THE PLATTING OF THE LAND HEREON SHOWN IS WITH THE FREE CONSENT AND IN ACCORDANCE WITH THE DESIRES AND WISHES OF THE UNDERSIGNED OWNERS AND TRUSTEES.

① *William Salyer* Trustee  
 ② *Charles Salyer* Trustee  
 ③ *Eddie Swann* Trustee *Greta B. Salyer*  
 CENTRAL BAPTIST CHURCH TRUSTEES

I, *Donnie M. Lewis* a NOTARY PUBLIC IN AND FOR THE County of *James City*, VIRGINIA DO HEREBY CERTIFY THAT THE ABOVE NAMED PERSONS WHOSE NAMES ARE SIGNED TO THE FOREGOING WRITING HAVE ACKNOWLEDGED THE SAME BEFORE ME IN MY CITY/COUNTY AND STATE AFORESAID. GIVEN UNDER MY HAND AND SEAL THIS *20<sup>th</sup>* DAY OF *December*, 1984

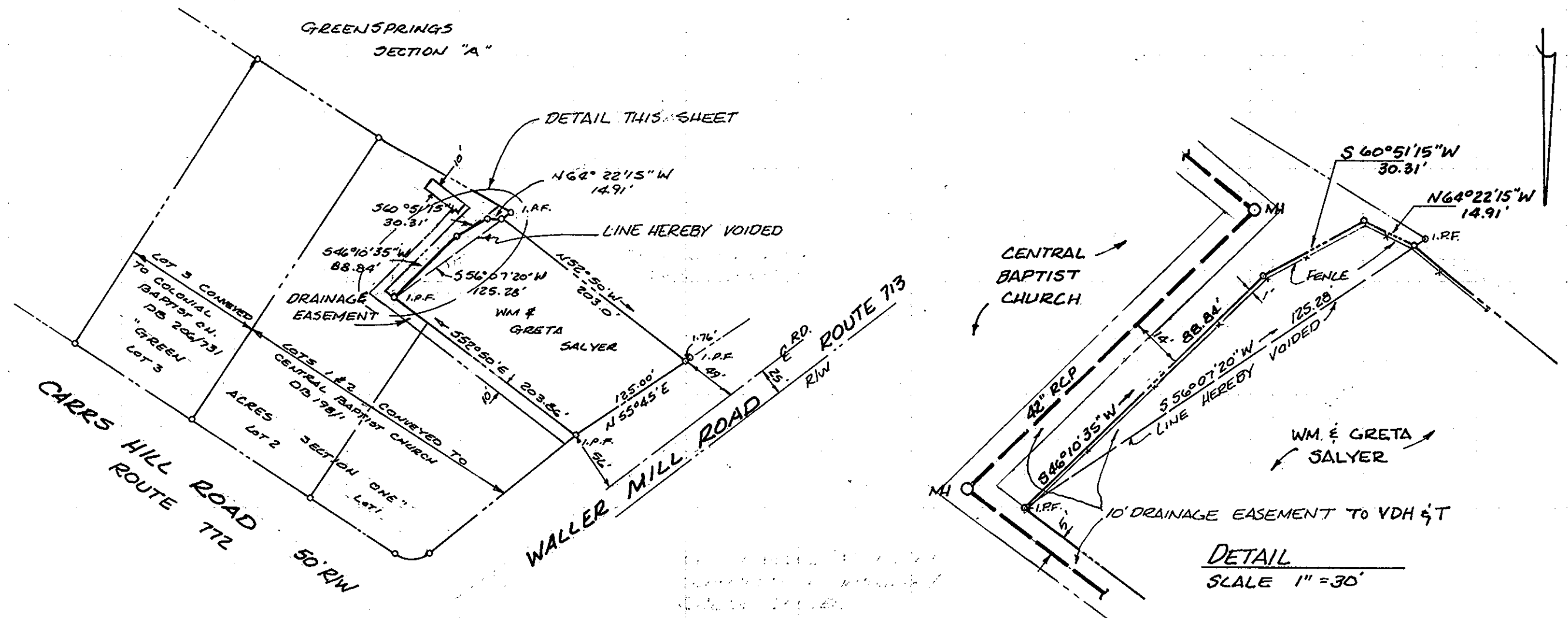
*Donnie M. Lewis*  
 NOTARY PUBLIC

MY COMMISSION EXPIRES *5-8-87*

TO THE BEST OF MY KNOWLEDGE AND BELIEF, ALL OF THE REQUIREMENTS AS SET FORTH IN THE ORDINANCE FOR APPROVING PLATS OF SUBDIVISIONS IN THE COUNTY OF YORK, VIRGINIA HAVE BEEN COMPLIED WITH, INCLUDING A CLOSURE OF NOT LESS THAN 1/10000'. THIS IS TO CERTIFY THAT THE LAND EMBRACED IN THIS SUBDIVISION IN THE NAME OF CENTRAL BAPTIST CHURCH WAS ACQUIRED FROM JEROME LEVINSON BY DEED DATED AUG 1, 1966, AND RECORDED IN DEED BOOK 198, PAGE 1. THE LAND IN THE NAME OF WILLIAM & GRETA SALYER WAS ACQUIRED FROM SOPHIE & SCOTT M. BY DEED DATED MAY 2, 1951 AND RECORDED IN DEED BOOK 76, PAGE 9. THE ABOVE DEEDS ARE RECORDED IN THE CLERKS OFFICE OF THE CIRCUIT COURT OF THE COUNTY OF YORK, VIRGINIA. I CERTIFY THAT THE MONUMENTS AS SHOWN ON THIS PLAT WERE SET ON NOV. 15, 1984.

*James W. Adams* C.C.S #1279

EACH LOT WITHIN THIS SUBDIVISION IS SERVED BY EXISTING WATER & SEWER SYSTEMS.



FORMER AREA OF SALYER PROP. 24,023 S.F.  
 AREA CONVEYED TO SALYERS 1,145 S.F.  
 NEW AREA OF SALYER PROP. 25,247 S.F.  
 0.58 AC.


DETAIL SCALE 1"=30'

APPROVED:  
 YORK COUNTY BOARD OF SUPERVISORS  
 BY: *[Signature]*  
 PLAT APPROVING AGENT  
 DATE: *August 5, 1984*

STATE OF VIRGINIA  
 COUNTY OF YORK  
 IN THE CLERK'S OFFICE OF THE CIRCUIT COURT FOR THE COUNTY OF YORK THE *6<sup>th</sup>* DAY OF *Aug* 1984, THIS MAP WAS PRESENTED AND ADMITTED TO RECORD AS THE LAW DIRECTS. IN PLAT BOOK *10* PAGE *270* 3:04 P.M.  
 TESTEE: EDITH M. ELLIOTT, CLERK  
 BY: *[Signature]*



THE DEYOUNG-JOHNSON GROUP, INC.  
 ENGINEERS · ARCHITECTS · SURVEYORS  
 P.O. BOX 197 WILLIAMSBURG, VIRGINIA 23187 (804) 253-0673



*Buyer*  
*William Salyer*  
*Greta B. Salyer*

*Seller*  
 Board of Trustees  
*Eddie Swann* Trustee  
*Charles Salyer* Trustee  
 Colonial Baptist

DATE DESIGNED DRAWN SCALE