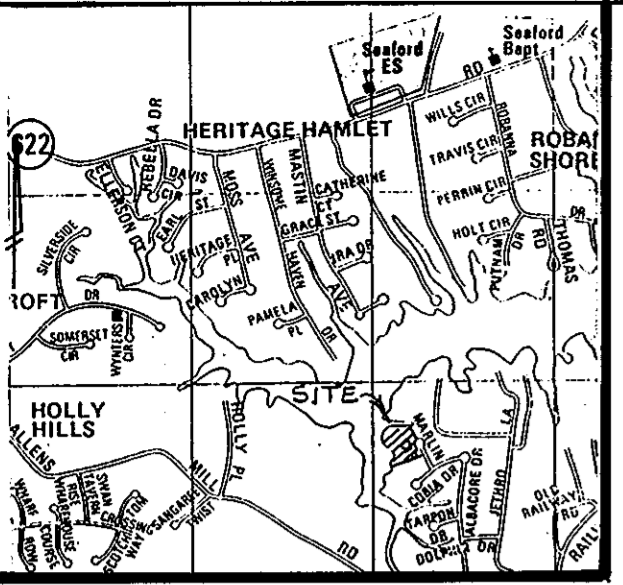


BOUNDARY LINE ADJUSTMENT BETWEEN PROPERTIES
BELONGING TO
HARRY B. & GENEVIEVE C. COPLEY
&
JOHN R. & PHYLLIS G. GREENWAY
GRAFTON DISTRICT
YORK COUNTY VIRGINIA
SCALE: 1" = 50' DATE: 9 - 15 - 86
REVISED: 11 - 4 - 86



VICINITY MAP
SCALE: 1" = 2000


THIS BOUNDARY LINE ADJUSTMENT PLAT IS WITH FREE CONSENT & IN ACCORDANCE WITH THE DESIRES OF THE OWNERS, PROPRIETORS & TRUSTEES, IF ANY
Harry B. Copley DATE 11/24/86
Genevieve C. Copley DATE 11/24/86
John R. Greenway DATE 11/24/86
Phyllis G. Greenway DATE 11/24/86

I, JENNIFER Y. WHITE, A NOTARY PUBLIC IN AND FOR THE COUNTY OF YORK, VIRGINIA, DO HEREBY CERTIFY THAT THE ABOVE NAMED PERSONS, WHOSE NAMES ARE SIGNED TO THE FOREGOING WRITING HAVE ACKNOWLEDGED THE SAME BEFORE ME IN MY COUNTY AND STATE AFORESAID.

GIVEN UNDER MY HAND THIS 24th DAY OF November 1986
Jennifer Y. White
NOTARY PUBLIC

MY COMMISSION EXPIRES 9-8-90

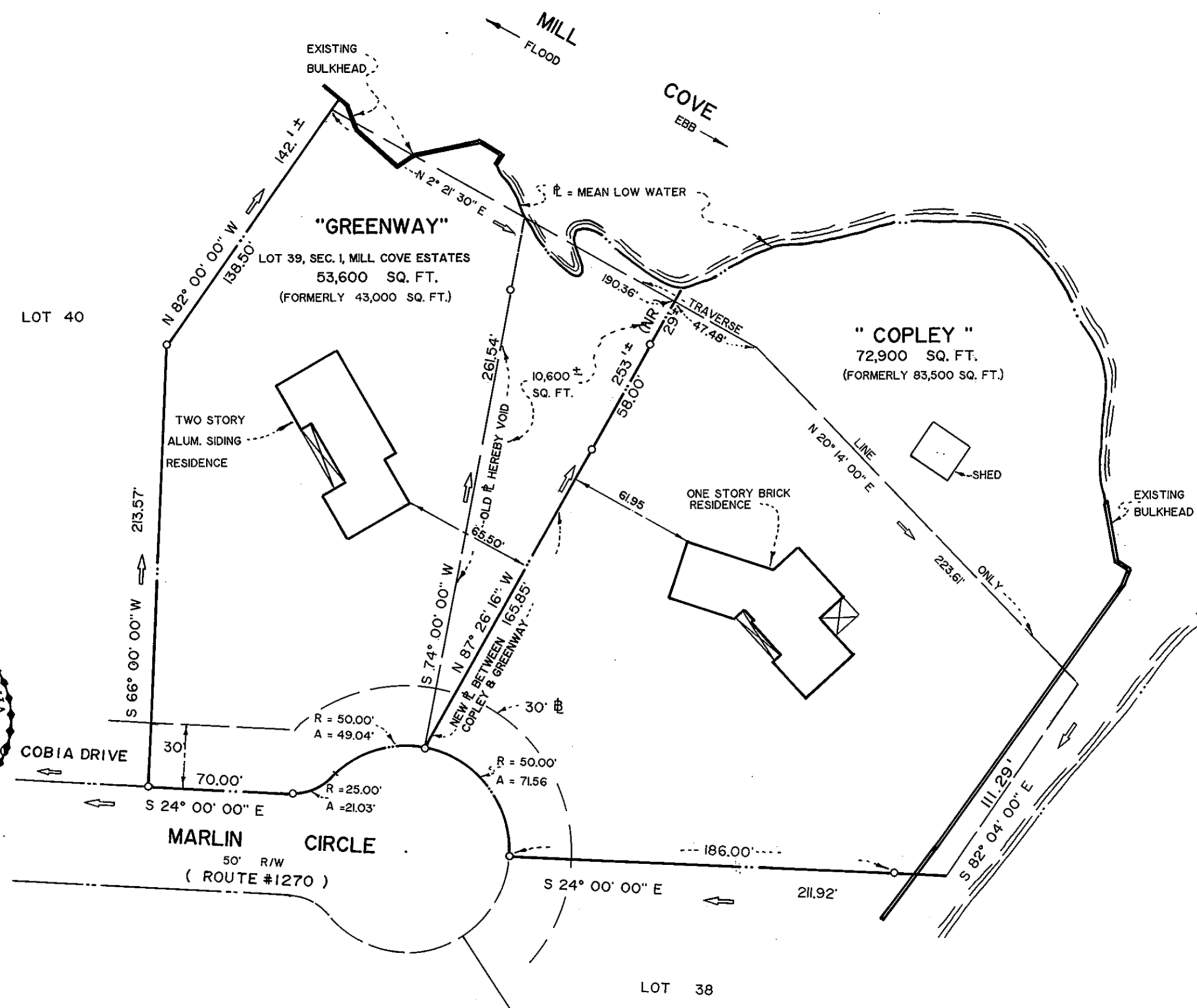
TO THE BEST OF MY KNOWLEDGE & BELIEF, ALL OF THE REQUIREMENTS AS SET FORTH IN THE SUBDIVISION ORDINANCE OF THE COUNTY OF YORK, VA., HAVE BEEN COMPLIED WITH, INCLUDING A CLOSURE OF NOT LESS THAN 10,000. I CERTIFY THAT THE MONUMENTS AS SHOWN ON THIS PLAT WILL BE SET ON OR BEFORE OCTOBER 1, 1986.
Edloe Morecock III
EDLOE MORECOCK, III, L.S.



LAND HEREBY CONVEYED OR EXCHANGED SHALL NOT FOR ANY PURPOSE BECOME A SEPARATE OR INDEPENDENT LOT, TRACT, OR PARCEL, BUT FOR ALL PURPOSES SHALL BECOME AND BE CONSIDERED A PART OF THE ADJACENT LOT, TRACT, OR PARCEL ALREADY OWNED BY JOHN R. & PHYLLIS G. GREENWAY AT THE TIME OF THIS CONVEYANCE OR EXCHANGE.

PROPERTY REFERENCES:
JOHN R. & PHYLLIS G. GREENWAY:
D. B. 352, PG. 706 & P. B. 8, PG. 105
HARRY B. & GENEVIEVE C. COPLEY
D. B. 213, PG. 283 P. B. 8, PG. 105.

SUBJECT TO EASEMENTS, RESTRICTIONS, & RIGHTS OF WAY



NOTE: BOTH PARCELS ARE SERVICED BY PUBLIC WATER PROVIDED BY NEWPORT NEWS WATERWORKS

APPROVED:
YORK COUNTY BOARD OF SUPERVISORS
BY: [Signature]
PLAT APPROVING AGENT
DATE: Nov. 25, 1986
STATE OF VIRGINIA:

COUNTY OF YORK:
IN THE CLERK'S OFFICE OF THE CIRCUIT COURT FOR THE COUNTY OF YORK THE 25 DAY OF November, 1986, THIS MAP WAS PRESENTED & ADMITTED TO RECORD AS THE LAW DIRECTS IN PLAT BOOK 10, PAGE 309

TESTE: EDITH M. ELLIOTT, CLERK
CLERK
BY: Catharine Bender, Jr.