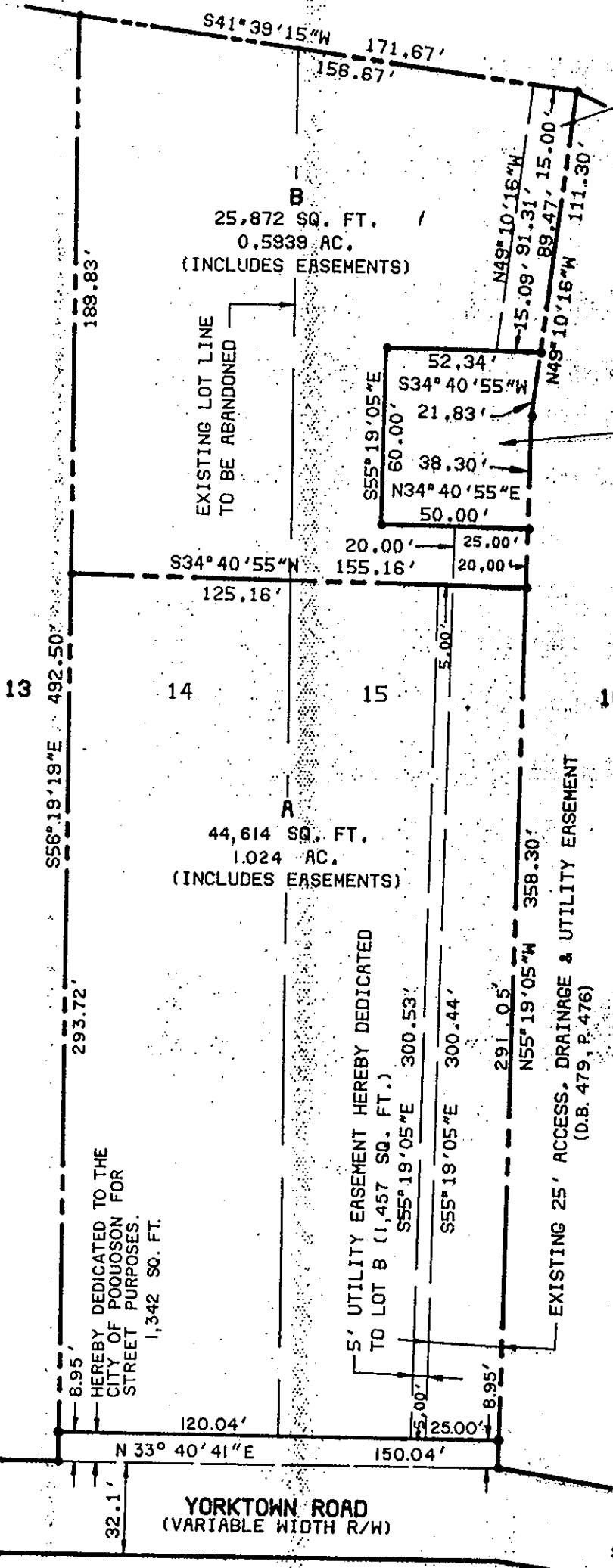
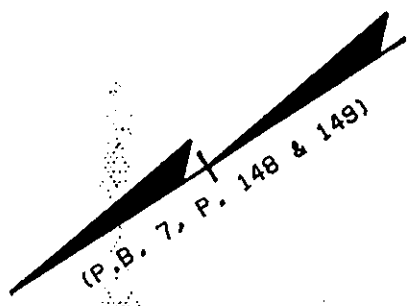


NOW OR FORMERLY
KARL E. BEAMER, ET AL
(D.B. 357, P. 713)



EXISTING 15' ACCESS, DRAINAGE & UTILITY EASEMENT

EXISTING PUMP STATION SITE
(D.B. 479, P. 469)

HEREBY DEDICATED TO THE CITY OF POQUOSON FOR STREET PURPOSES.
1,342 SQ. FT.

5' UTILITY EASEMENT HEREBY DEDICATED TO LOT B (1,457 SQ. FT.)

EXISTING 25' ACCESS, DRAINAGE & UTILITY EASEMENT
(D.B. 479, P. 476)




CITY OF POQUOSON APPROVED

DATE 1/30/89
[Signature]
CITY MANAGER

RESUBDIVISION OF
LOTS 14 AND 15
POQUOSON HEIGHTS
(P.B. 3, P. 27)
POQUOSON, VIRGINIA

SCALE: 1" = 50' FEBRUARY 2, 1987



OWNERS OF LOTS 14 & 15:
RANDOLPH W. & JACQUELIN M. MONTGOMERY
(D.B. 69, P. 205)

Tester:

[Signature]
Edith M. Elliott, Clerk

[Signature]
D.C.

Plat Book No. 11 Page 17
Filed in the Clerk's Office, Circuit Court, York Co., VA.
No. 1574 of February 19 1989

1064-P-14093