


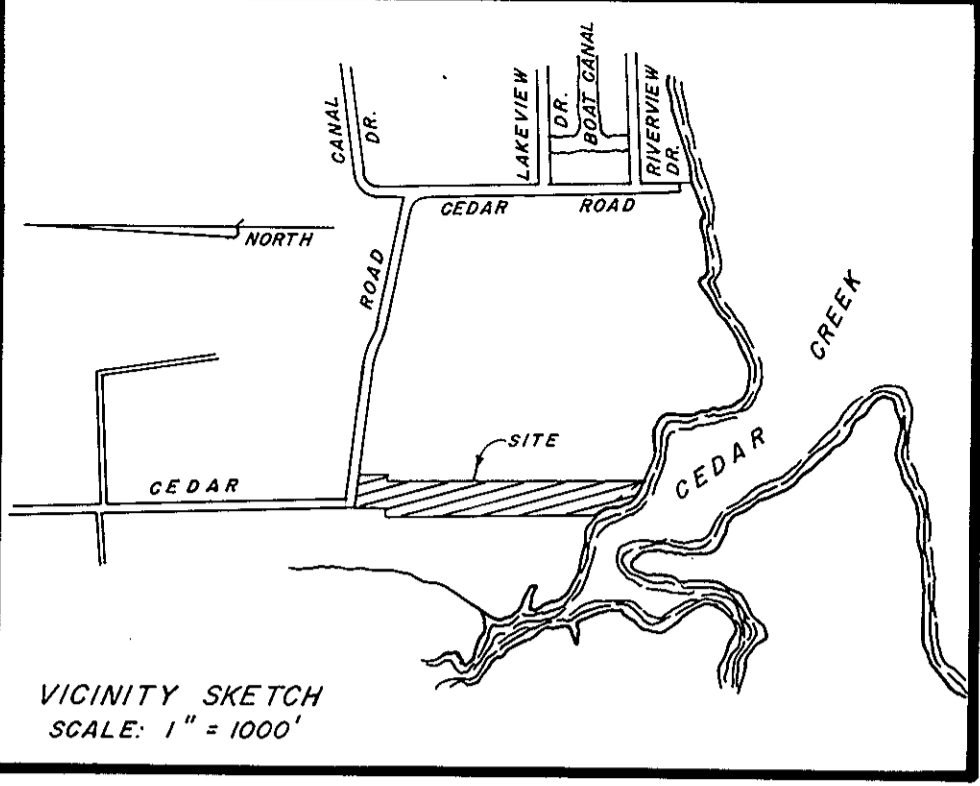
SUBDIVISION PLAT OF THE PROPERTIES OF JOHN C. VAUGHAN, III & PATRICIA M. VAUGHAN CITY OF POQUOSON, VIRGINIA

JOHNSON • BAIRD AND ASSOCIATES 1538 WEST QUEEN STREET - HAMPTON, VIRGINIA - 23669

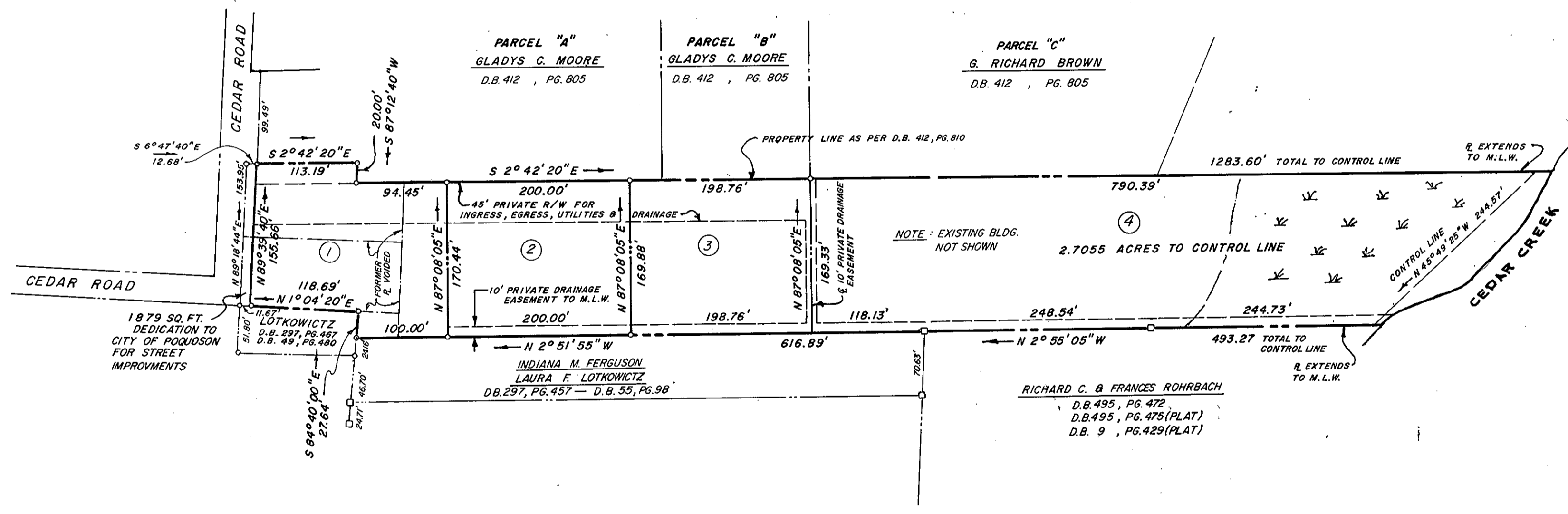
SCALE: 1" = 100'

DATE MAY 3, 1989 FILE NO. 88-17

SHEET 1 OF 1



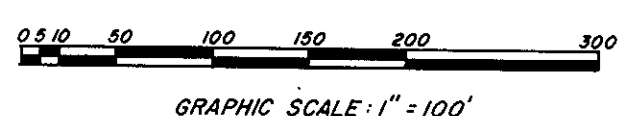
CITY OF POQUOSON APPROVED DATE 5-15-89 [Signature] CITY MANAGER



LOT-1 LOT-1, LESS 45' R/W = 25,390 SQ. FT. ± LOT-1 45' R/W = 9,427 SQ. FT. ± LOT-1 TOTAL = 34,817 SQ. FT. ±

LOT-2 LOT-2, LESS 45' R/W = 25,032 SQ. FT. ± LOT-2 45' R/W = 9,000 SQ. FT. ± LOT-2 TOTAL = 34,032 SQ. FT. ±

LOT-3 LOT-3, LESS 45' R/W = 24,766 SQ. FT. ± LOT-3 45' R/W = 8,944 SQ. FT. ± LOT-3 TOTAL = 33,710 SQ. FT. ±



Plat Book No. 11 Page 67

Filed in the Clerk's Office, Circuit Court, York Co., Va. the 16th day of May 1989. Teste: Nancy B. Kane, Cler.

[Signature] D.C.