

QUEENSWOOD

SECTION THREE-E

BRUTON DISTRICT - COUNTY OF YORK, VIRGINIA

THE SIRINE GROUP, LTD.

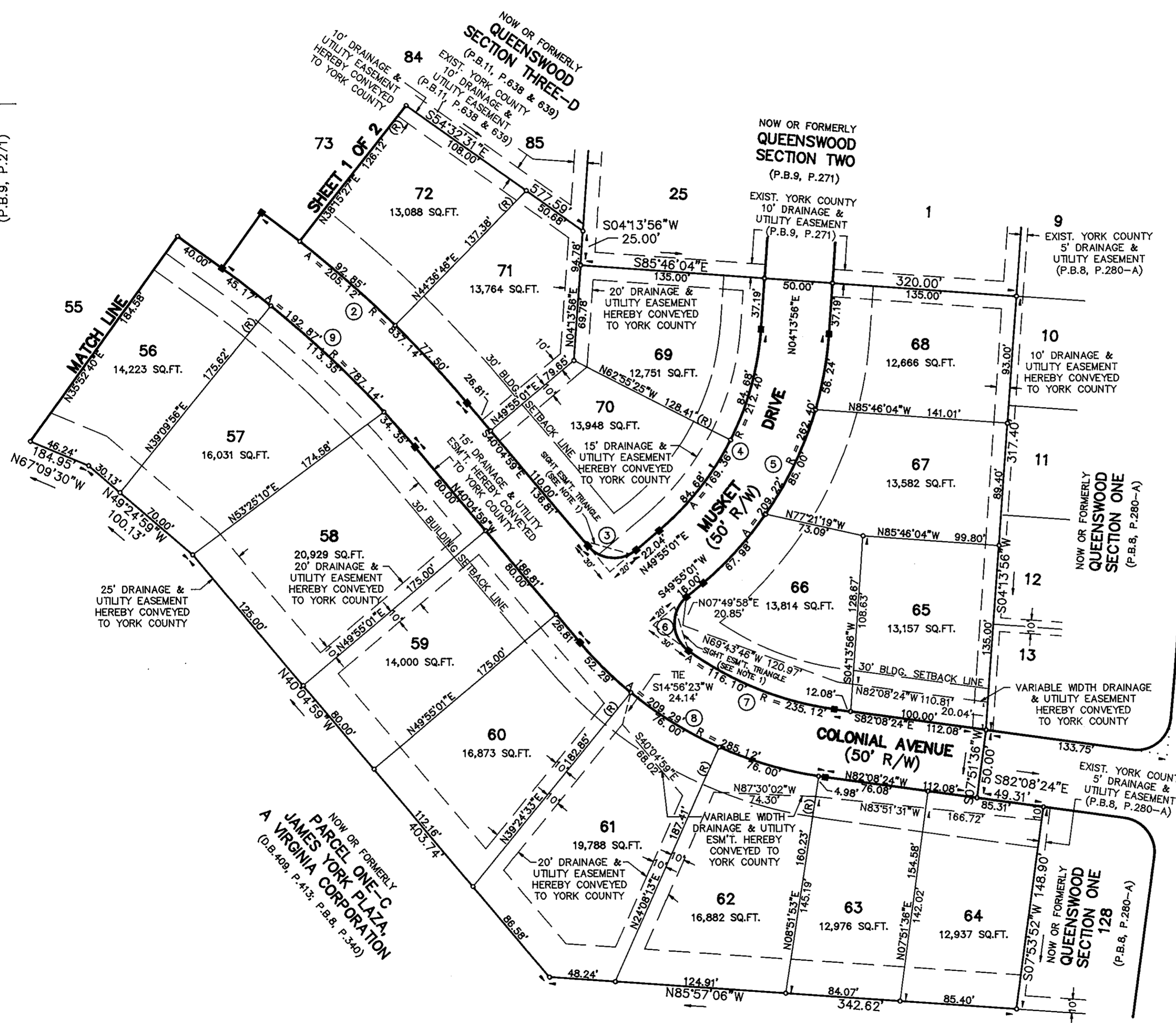
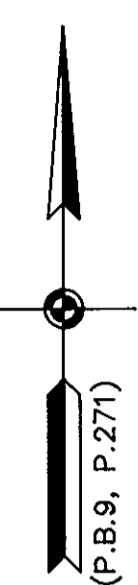
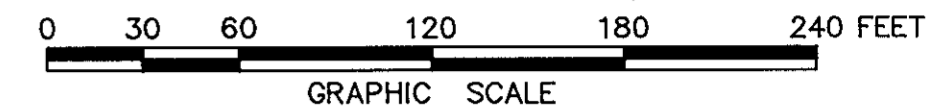
SURVEYORS • ENGINEERS • PLANNERS

P.O. BOX 450, ROUTE 17

WHITE MARSH, VIRGINIA 23183


SHEET 2 OF 2

SCALE: 1" = 60' AUGUST 20, 1993



NOW OR FORMERLY
PARCEL ONE-C
JAMES YORK PLAZA
A VIRGINIA CORPORATION
(P.B. 409, P. 413; P.B.8, P. 340)

HUBBARD LANE
(STATE ROUTE 716)
(60' R/W)



APPROVED:
YORK COUNTY BOARD OF SUPERVISORS
BY: *Mark Cate*
PLAT APPROVING AGENT
DATE: *MARCH 11, 1994*

STATE OF VIRGINIA
COUNTY OF YORK
IN THE CLERK'S OFFICE OF THE CIRCUIT COURT FOR
THE COUNTY OF YORK THE *14* DAY OF *March*
1994, THIS PLAT WAS PRESENTED AND ADMITTED TO
RECORD AS THE LAW DIRECTS IN PLAT BOOK *122*,
PAGE *18*
TESTE: **NANCY B. KANE, CLERK**
CLERK
BY: *Carl Drosselmeier, Deputy Clerk*

PROPERTY IS A PORTION OF ASSESSOR'S PARCEL
NUMBER 10-10.