

WILLIAM M. ROLLINS, JR. & NANCY LAWSON ROLLINS;
MICHAEL SCOTT WIGGINS & BONNY ROLLINS WIGGINS;
AND ROLLINS BOATYARD

POQUOSON, VIRGINIA

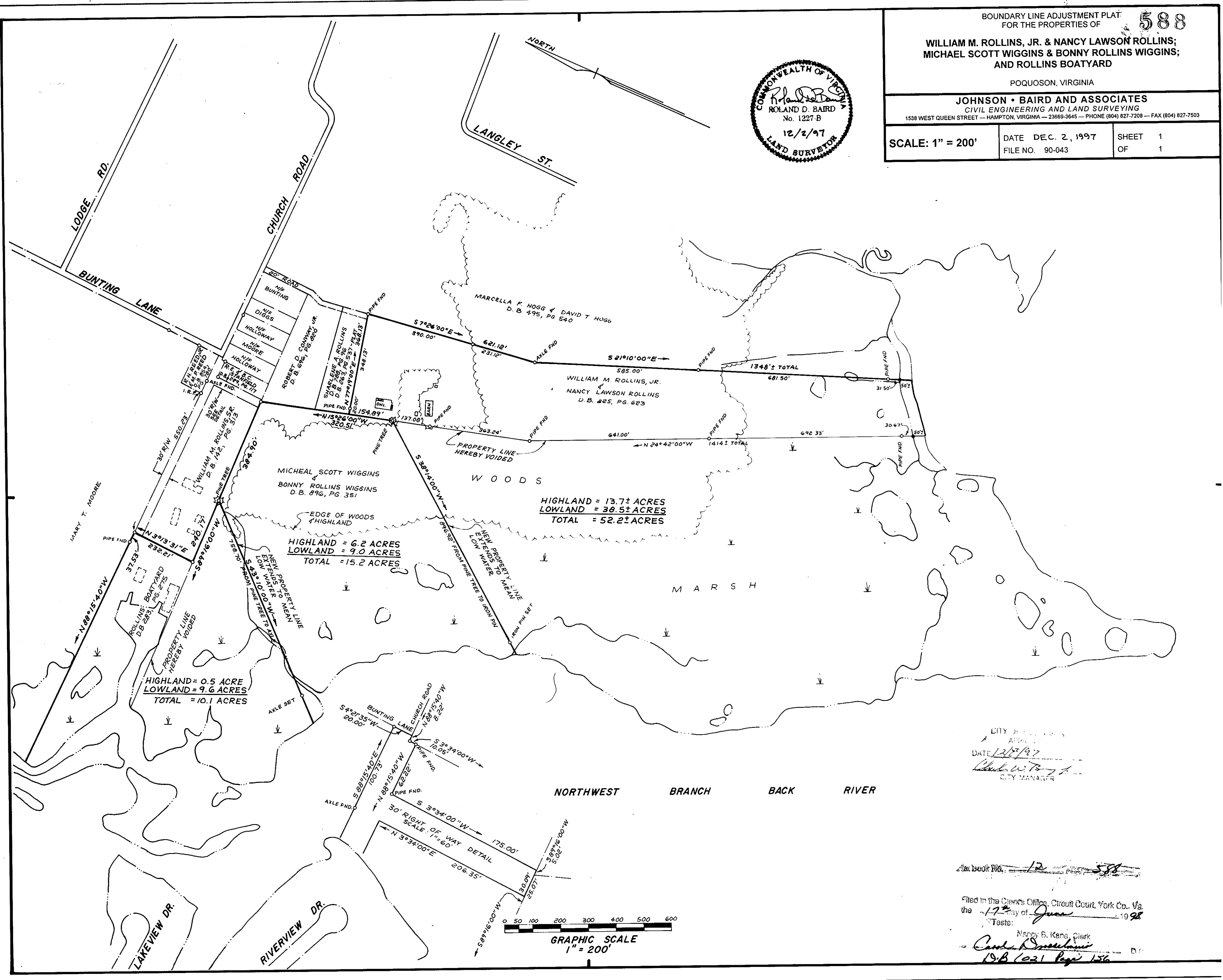

JOHNSON • BAIRD AND ASSOCIATES
CIVIL ENGINEERING AND LAND SURVEYING

1538 WEST QUEEN STREET — HAMPTON, VIRGINIA — 23669-3645 — PHONE (804) 827-7208 — FAX (804) 827-7503

SCALE: 1" = 200'

DATE DEC. 2, 1997
FILE NO. 90-043

SHEET 1
OF 1

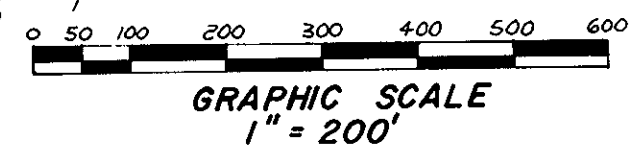


HIGHLAND = 13.7± ACRES
LOWLAND = 38.5± ACRES
TOTAL = 52.2± ACRES

HIGHLAND = 6.2 ACRES
LOWLAND = 9.0 ACRES
TOTAL = 15.2 ACRES

HIGHLAND = 0.5 ACRE
LOWLAND = 9.6 ACRES
TOTAL = 10.1 ACRES

CITY OF POQUOSON
APPROVED
DATE 12/2/97
Charles W. T...
CITY MANAGER



Book No. 12 Page 588
Filed in the Clerk's Office, Circuit Court, York Co., Va.
the 17th day of June 1998
Nancy B. Kane, Clerk
Carol A. ...
D.B. 1021 Page 156