

RECORD PLAT  
ENDVIEW WOODS, SECTION TWO  
NELSON MAGISTERIAL DISTRICT  
YORK COUNTY VIRGINIA

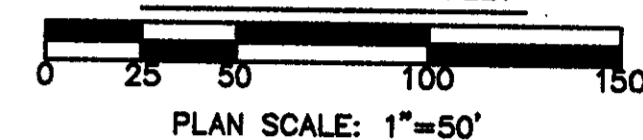
Campbell Land Surveying, Inc.

P.O. BOX 855  
YORKTOWN, VIRGINIA 23692  
(757)890-0837 FAX (757)898-4537

DATE: MARCH 26, 1999

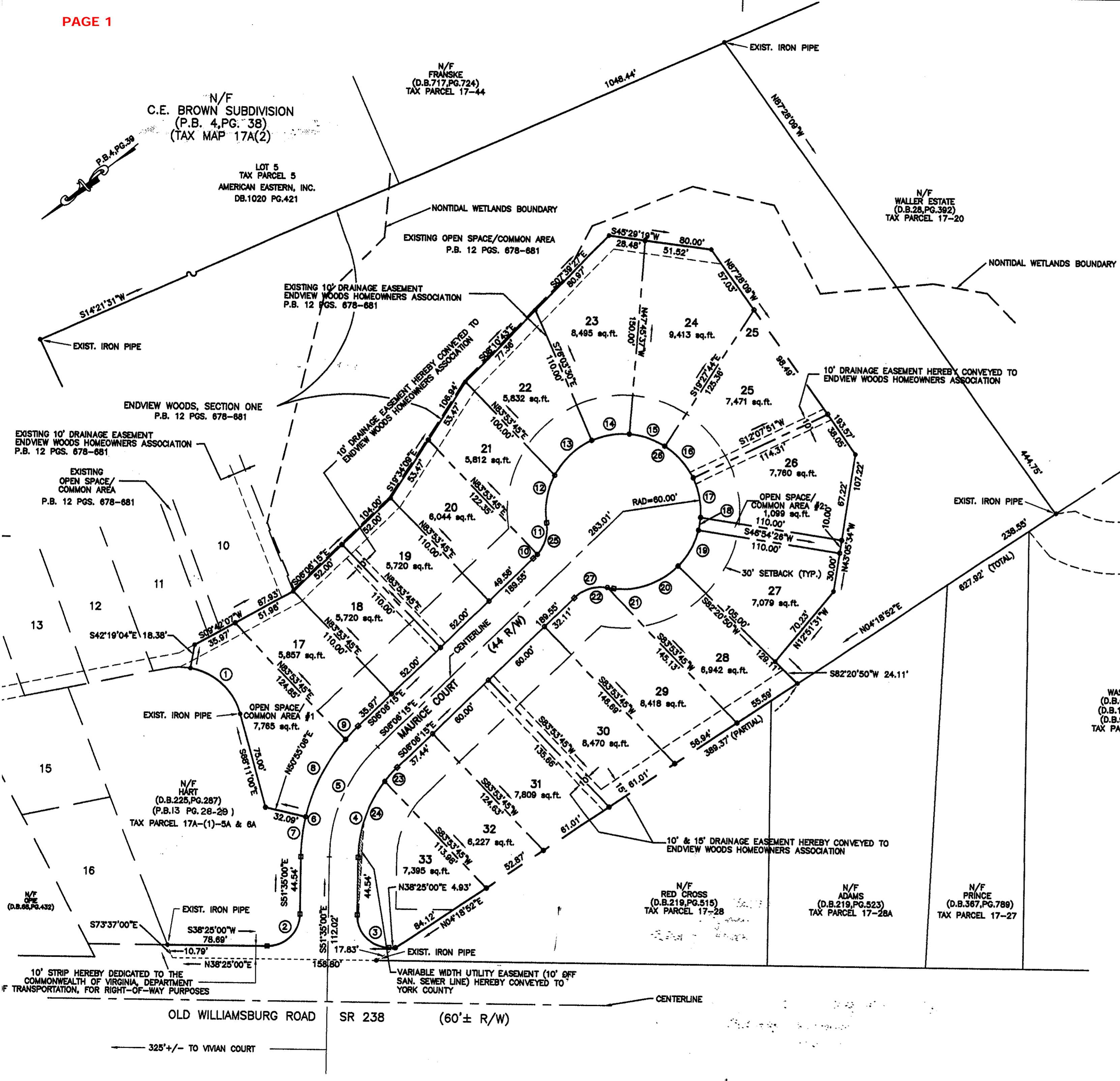
SHEET 2 OF 2

GRAPHIC SCALE IN FEET




LEGEND

- MONUMENTS TO BE SET
- IRON PIPES TO BE SET
- IRON PIPES TO BE SET PER PB.12 PGS.678-681
- DENOTES 10' DRAINAGE EASEMENT HEREBY CONVEYED TO ENDVIEW WOODS HOMEOWNERS ASSOCIATION
- ▨ DENOTES VARIABLE WIDTH UTILITY EASEMENT HEREBY CONVEYED TO YORK COUNTY



N/F WASHINGTON  
(D.B.65, PG.178)  
(D.B.184, PG.187)  
(D.B.92, PG.337)  
TAX PARCEL 17-24



APPROVED:  
YORK COUNTY BOARD OF SUPERVISORS

BY: *David P. Campbell*  
PLAT APPROVING AGENT  
DATE: *8-19-99*

STATE OF VIRGINIA  
COUNTY OF YORK  
IN THE CLERK'S OFFICE OF THE CIRCUIT COURT FOR THE  
COUNTY OF YORK THE *19th* DAY OF *Aug.* 1999 THIS  
MAP WAS PRESENTED AND ADMITTED TO RECORD AS THE LAW  
DIRECTS IN PLAT BOOK *13* PAGE *39*

TESTE: *Nancy B. Kane*  
CLERK  
BY: *Carol Ann... Deputy Clerk*

10' STRIP HEREBY DEDICATED TO THE COMMONWEALTH OF VIRGINIA, DEPARTMENT OF TRANSPORTATION, FOR RIGHT-OF-WAY PURPOSES

OLD WILLIAMSBURG ROAD SR 238 (60± R/W)

325'+/- TO VIVIAN COURT