

SUBDIVISION PLAT OF LAWSON FARM (P.B.13, P.25; D.B.1112, P.332)


SHEET 2 OF 3

CITY OF POQUOSON, VIRGINIA

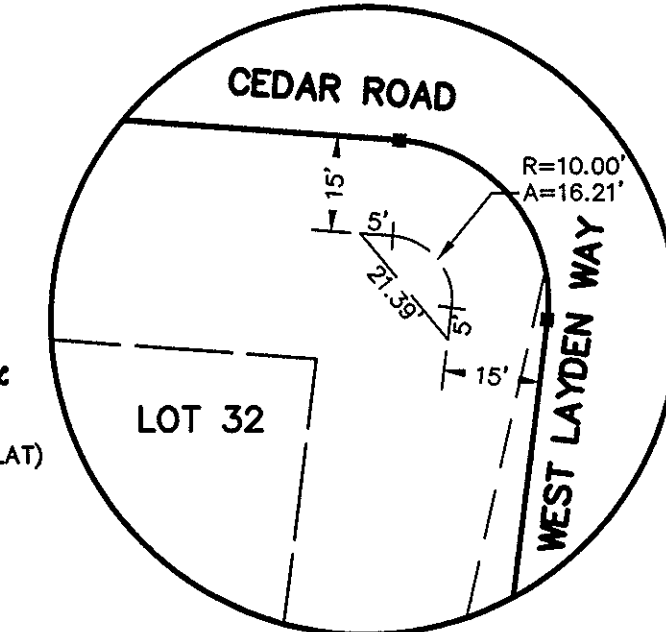
THE SIRINE GROUP, LTD.

SURVEYORS • ENGINEERS • PLANNERS 4794 GEORGE WASHINGTON MEMORIAL HIGHWAY U.S. ROUTE 17 P.O. BOX 450 WHITE MARSH, VIRGINIA 23183

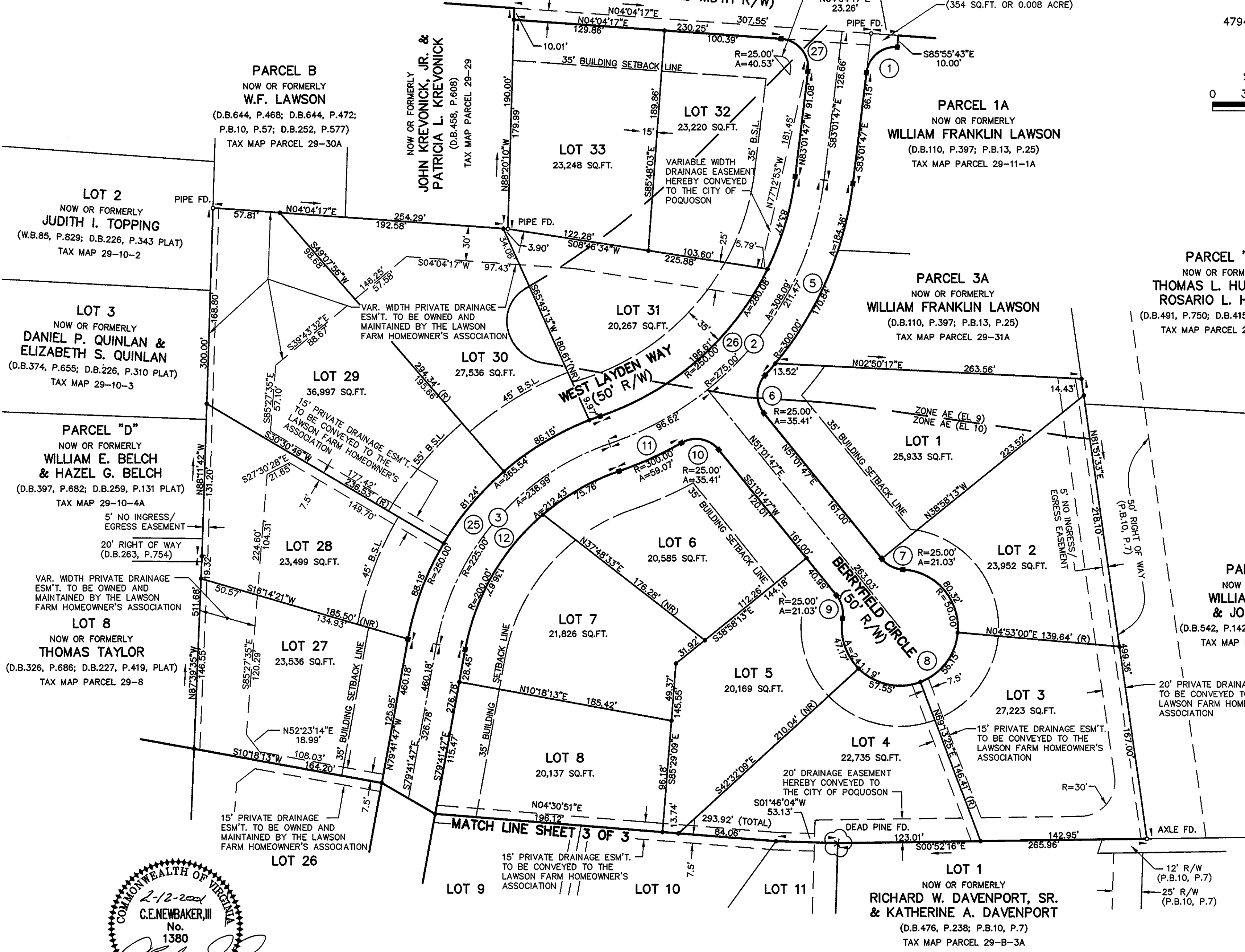
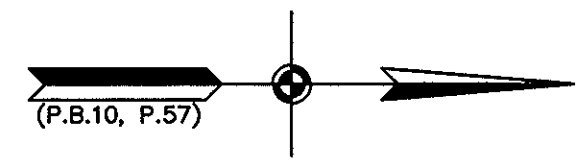
SCALE: 1" = 60' FEBRUARY 9, 2001



GRAPHIC SCALE



DETAIL SIGN EASEMENT 1" = 30'



APPROVAL BLOCK APPROVED FOR THE CITY OF POQUOSON, VIRGINIA [Signature] 2/20/01 CITY MANAGER, CHARLES BURGESS DATE

STATE OF VIRGINIA COUNTY OF YORK IN THE CLERK'S OFFICE OF THE CIRCUIT COURT FOR THE COUNTY OF YORK THE 20 DAY OF March, 2001, THIS PLAT WAS PRESENTED AND ADMITTED TO RECORD AS THE LAW DIRECTS IN PLAT BOOK 13, PAGE 264

TESTE: Lynn S. Jenkins CLERK BY: [Signature] DC.

