

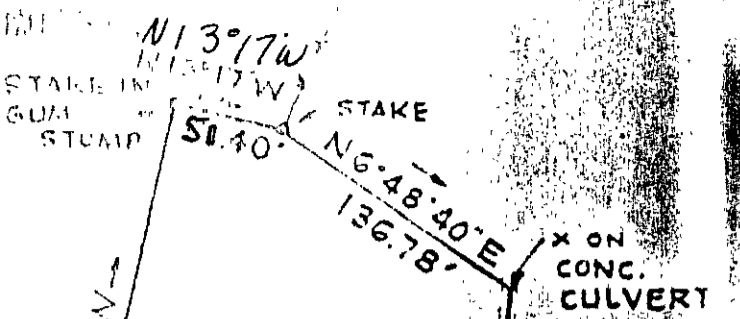


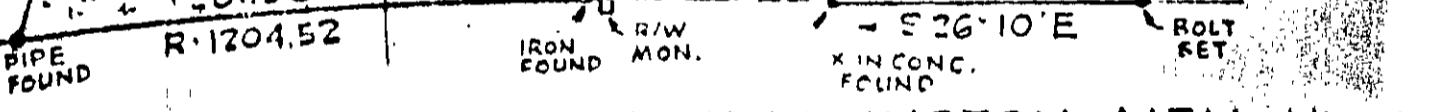
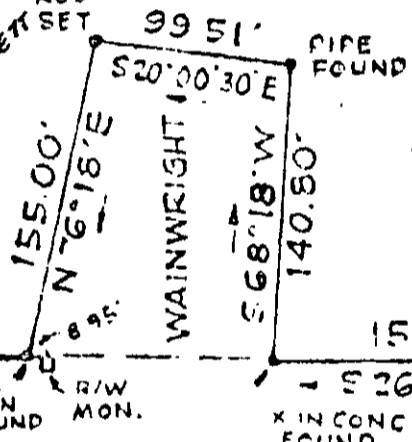
237 691

CITY OF NEWPORT NEWS
WATER WORKS



5.12 ACRES

*Portion of
this 10' x 425' plat
@ DB 5-425
AS LOT
DIVISION OF
JOSEPH CROCKETT
EST.*



U.S. ROUTE 17, GEO. WASHINGTON MEM. HWY.

PLAT OF
5.12 ACRES SITUATED ON THE
WEST LINE OF ROUTE 17, GRAFTON
DISTRICT, YORK CO., VA.

SEPT. 28, 1971

(CURRENT OWNER: ACTUALLY
24-156
6 pcs)