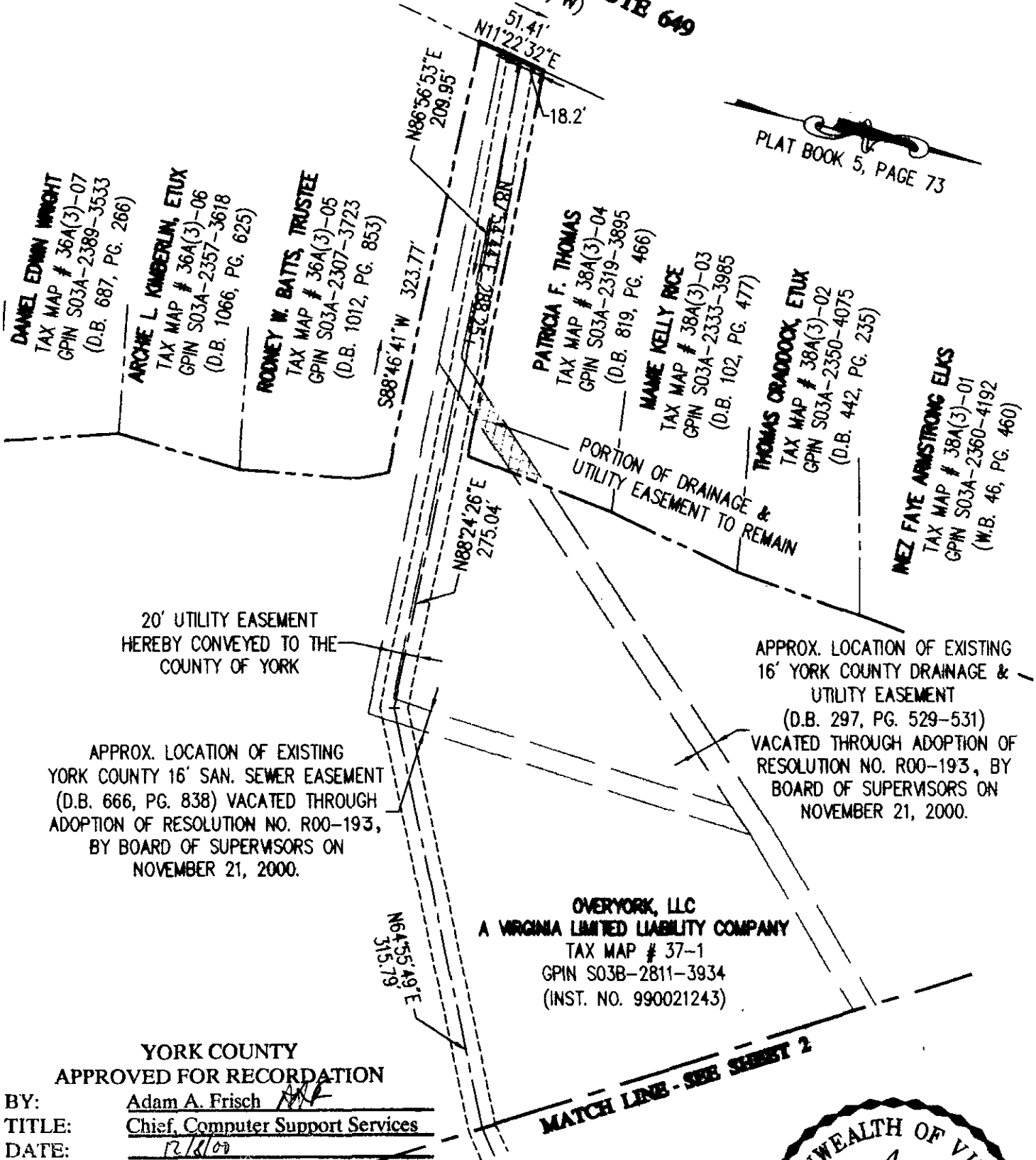


RICH ROAD - ROUTE 649
(50' R/W)



20' UTILITY EASEMENT
HEREBY CONVEYED TO THE
COUNTY OF YORK

APPROX. LOCATION OF EXISTING
YORK COUNTY 16" SAN. SEWER EASEMENT
(D.B. 666, PG. 838) VACATED THROUGH
ADOPTION OF RESOLUTION NO. R00-193,
BY BOARD OF SUPERVISORS ON
NOVEMBER 21, 2000.


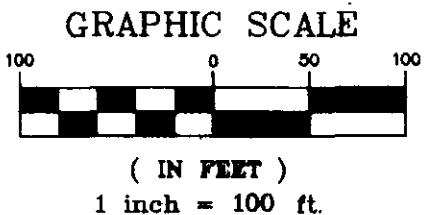
APPROX. LOCATION OF EXISTING
16" YORK COUNTY DRAINAGE &
UTILITY EASEMENT
(D.B. 297, PG. 529-531)
VACATED THROUGH ADOPTION OF
RESOLUTION NO. R00-193, BY
BOARD OF SUPERVISORS ON
NOVEMBER 21, 2000.

OVERYORK, LLC
A VIRGINIA LIMITED LIABILITY COMPANY
TAX MAP # 37-1
GPIN S03B-2811-3934
(INST. NO. 990021243)

YORK COUNTY
APPROVED FOR RECORDATION

BY: Adam A. Frisch
TITLE: Chief, Computer Support Services
DATE: 12/8/00

MATCH LINE - SEE SHEET 2



Revised: 12/01/00
Revised: 11/06/00 Sheet 1 of 2

VHB Vanasse Hangen Brustlin Inc.
Transportation, Land Development and Environmental Services
11832 Rock Landing Dr, Suite 203-Newport News
Virginia 23606 757/973-3386 • Fax 757/973-0757

Plat Showing Easements to be Vacated and Dedicated
by
LH of VA., LC - a Virginia Limited Liability Company
and
Overyork, L.L.C. - a Virginia Limited Liability Company
to
County of York, Virginia
Project: Wal-Mart

Date	10/19/00
Scale	1"=100'
VHBCad File Name	30927-sscont
Project Number	30927.00