

**SUBDIVISION PLAT  
CREEKSIDE LANDING  
SECTION ONE**

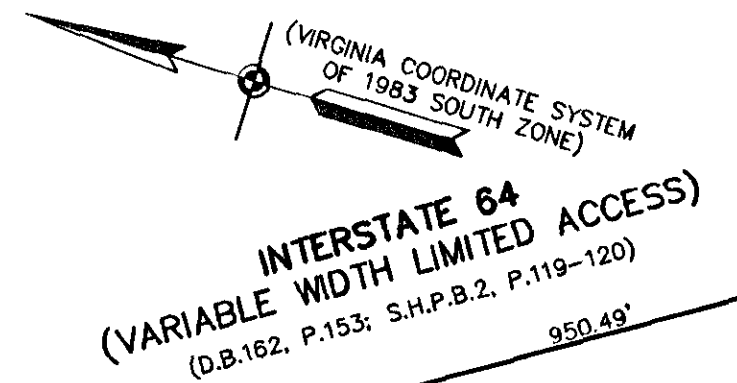
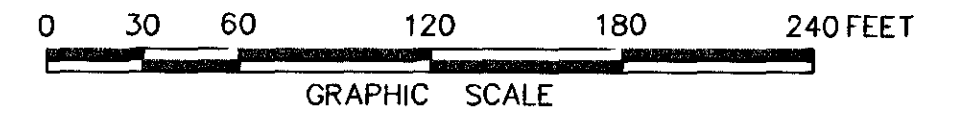
BRUTON DISTRICT - COUNTY OF YORK, VIRGINIA

SCALE: 1" = 60' MARCH 14, 2003

**THE SIRINE GROUP, LTD.**


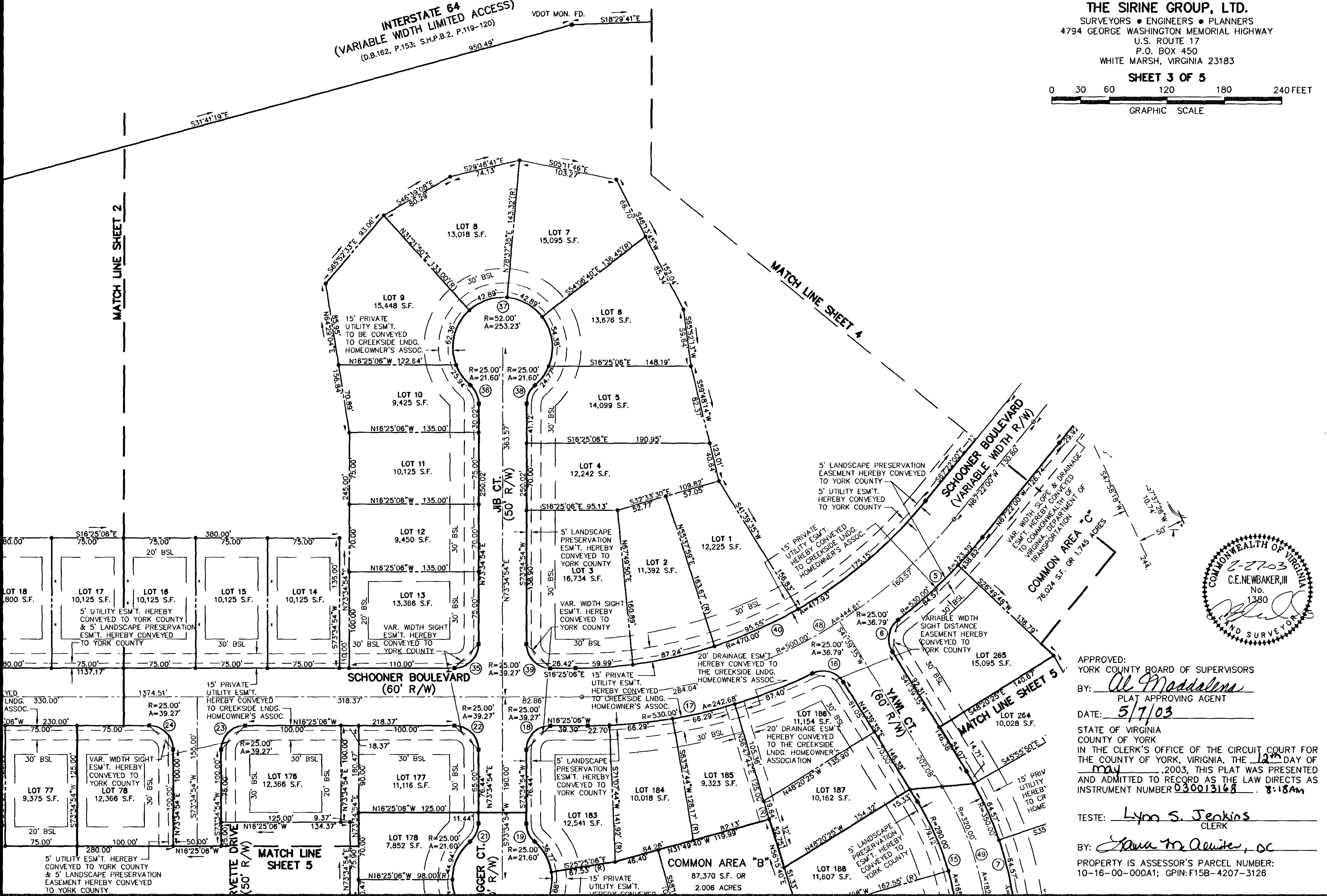
SURVEYORS • ENGINEERS • PLANNERS  
4794 GEORGE WASHINGTON MEMORIAL HIGHWAY  
U.S. ROUTE 17  
P.O. BOX 450  
WHITE MARSH, VIRGINIA 23183

**SHEET 3 OF 5**



MATCH LINE SHEET 2

MATCH LINE SHEET 4



APPROVED:  
YORK COUNTY BOARD OF SUPERVISORS

BY: Al Maddalena  
PLAT APPROVING AGENT

DATE: 5/7/03

STATE OF VIRGINIA  
COUNTY OF YORK  
IN THE CLERK'S OFFICE OF THE CIRCUIT COURT FOR  
THE COUNTY OF YORK, VIRGINIA, THE 12<sup>th</sup> DAY OF  
May, 2003, THIS PLAT WAS PRESENTED  
AND ADMITTED TO RECORD AS THE LAW DIRECTS AS  
INSTRUMENT NUMBER 030013168 8:18AM

TESTE: Lynn S. Jenkins  
CLERK

BY: Jana McQuinn, OC

PROPERTY IS ASSESSOR'S PARCEL NUMBER:  
10-16-00-000A1; GPIN: F15B-4207-3126