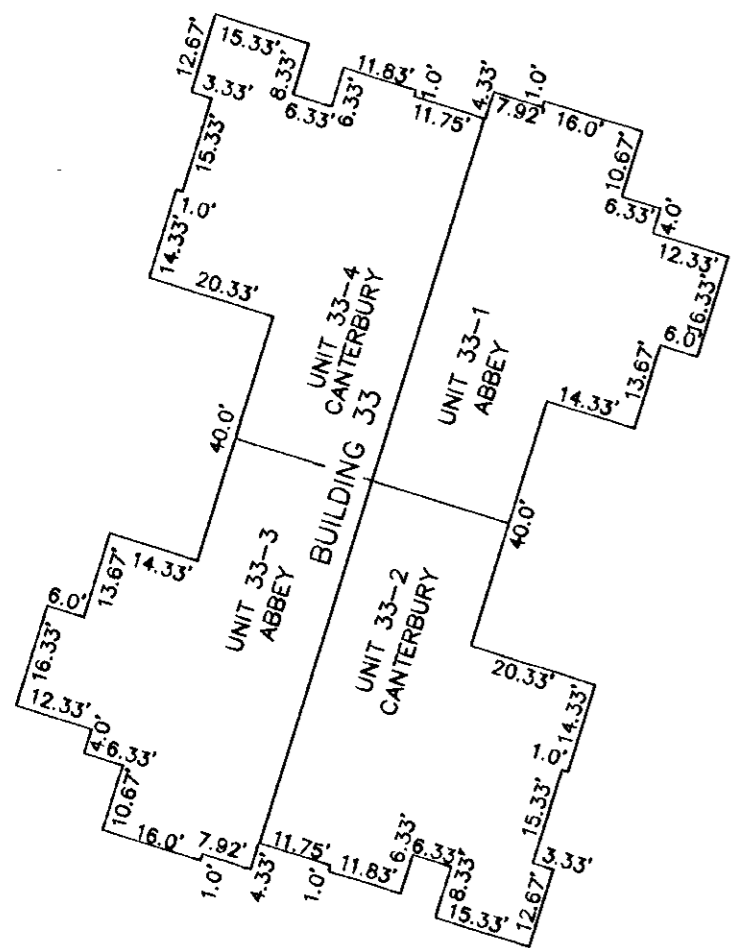


EXHIBIT "C"  
PLAT OF  
RAINBROOK VILLAS  
A CONDOMINIUM  
PHASE XX (INSTR.#020005988)

SHEET 2 OF 5  
GRAFTON DISTRICT - COUNTY OF YORK, VIRGINIA  
SCALE: 1" = 100' JUNE 4, 2003  
0 50 100 200 300 400 FEET  
GRAPHIC SCALE

THE SIRINE GROUP, LTD.  
SURVEYORS • ENGINEERS • PLANNERS  
4794 GEORGE WASHINGTON MEMORIAL HIGHWAY  
U.S. ROUTE 17  
P.O. BOX 450  
WHITE MARSH, VIRGINIA 23183



1" = 30'

**OWNER'S CONSENT**  
THE PLATTING OF THE CONDOMINIUM SHOWN HEREON IS IN ACCORDANCE WITH THE DESIRES OF THE UNDERSIGNED OWNERS AND PROPRIETORS, RAINBROOK VILLAS, L.L.C., A VIRGINIA LIMITED LIABILITY COMPANY BY: VILLA DEVELOPMENT, L.L.C., A VIRGINIA LIMITED LIABILITY COMPANY SOLE MEMBER

BY: Cowles M. Spencer, Sr. DATE: July 9, 2003  
MEMBER

COMMONWEALTH OF VIRGINIA  
COUNTY OF York, TO WIT:

THE FOREGOING INSTRUMENT WAS ACKNOWLEDGED BEFORE ME THIS 9th DAY OF July, 2003, BY Cowles M. Spencer, Sr., MEMBER OF VILLA DEVELOPMENT, L.L.C., A VIRGINIA LIMITED LIABILITY COMPANY, SOLE MEMBER OF RAINBROOK VILLAS, L.L.C., A VIRGINIA LIMITED LIABILITY COMPANY.  
MY COMMISSION EXPIRES: 6-30-05

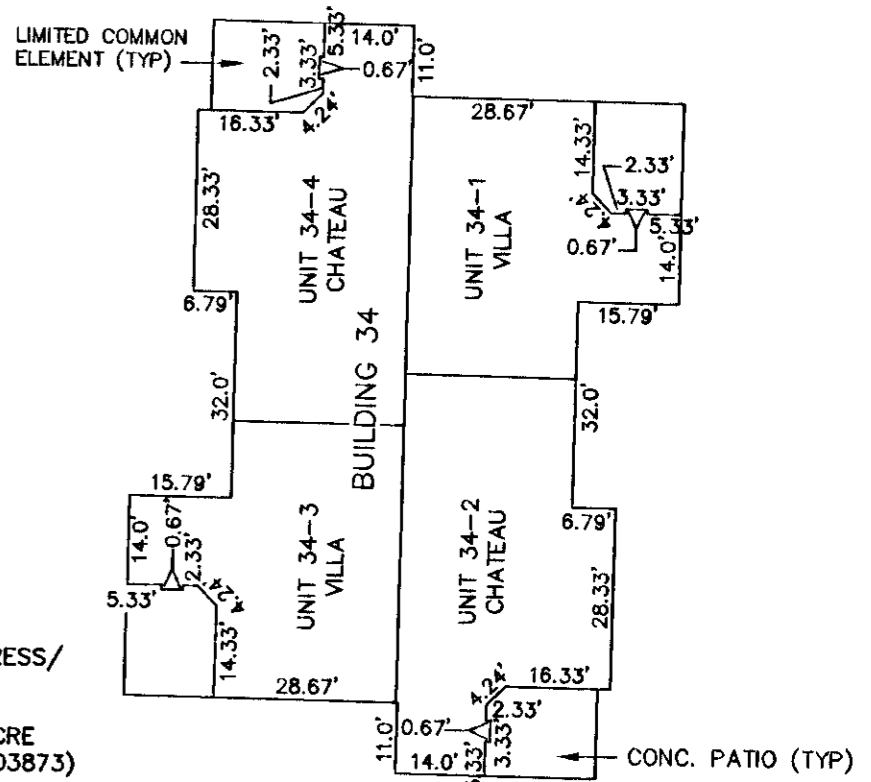
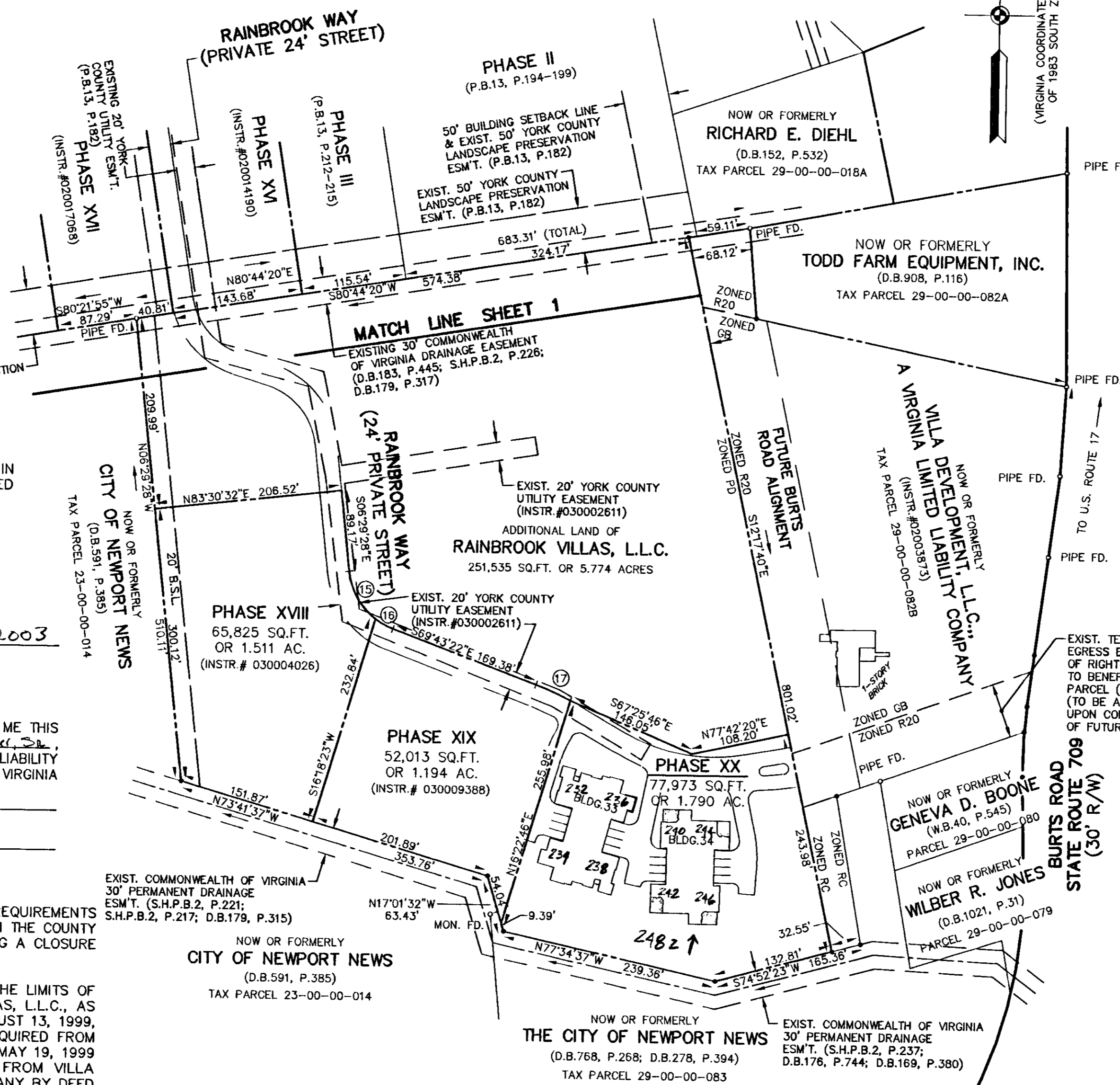

NOTARY PUBLIC

**SURVEYOR'S CERTIFICATE**

TO THE BEST OF MY KNOWLEDGE AND BELIEF ALL THE REQUIREMENTS AS SET FORTH IN THE ORDINANCE FOR APPROVING PLATS IN THE COUNTY OF YORK, VIRGINIA, HAVE BEEN COMPLIED WITH, INCLUDING A CLOSURE OF NOT LESS THAN 1'/20,000'.

THIS IS TO CERTIFY THAT THE LAND EMBRACED WITHIN THE LIMITS OF THIS CONDOMINIUM IS IN THE NAME OF RAINBROOK VILLAS, L.L.C., AS RECORDED IN THE CERTIFICATE OF AMENDMENT DATED AUGUST 13, 1999, RECORDED IN DEED BOOK 1126, PAGE 324 AND WAS ACQUIRED FROM ROBERT E. BENDL AND GLORIA M. BENDL BY DEED DATED MAY 19, 1999 AND RECORDED IN DEED BOOK 1099, PAGE 72 AND FROM VILLA DEVELOPMENT, L.L.C., A VIRGINIA LIMITED LIABILITY COMPANY BY DEED DATED JUNE 9, 1999 AND RECORDED IN DEED BOOK 1099, PAGE 70 AND FROM RAINBROOK SOUTH, L.L.C. AS RECORDED IN THE DEED IN DISSOLUTION DATED MARCH 22, 2002 RECORDED AS INSTRUMENT NUMBER 020004987 IN THE CLERK'S OFFICE OF THE CIRCUIT COURT FOR YORK COUNTY, VIRGINIA. I CERTIFY THAT THE MONUMENTS AND IRON PINS AS SHOWN ON THIS PLAT WILL BE SET ON OR BEFORE DECEMBER 31, 2003. I CERTIFY THAT THIS PLAT IS ACCURATE AND COMPLIES WITH THE PROVISIONS OF SECTION 55-79.58(a) OF THE CODE OF VIRGINIA OF 1950 AS AMENDED AND ALL UNITS SHOWN HEREON HAVE BEEN SUBSTANTIALLY COMPLETED.

SIGNED: James S. Leigh  
JAMES S. LEIGH, L.S. # 1758



1" = 30'

APPROVED:  
YORK COUNTY BOARD OF SUPERVISORS

BY: Al Maddalena

DATE: 7/15/03

STATE OF VIRGINIA  
COUNTY OF YORK

IN THE CLERK'S OFFICE OF THE CIRCUIT COURT FOR THE COUNTY OF YORK, VIRGINIA, THE 16th DAY OF July, 2003, THIS PLAT WAS PRESENTED AND ADMITTED TO RECORD AS THE LAW DIRECTS AS INSTRUMENT NUMBER:

030021591 9:05am

TESTE: Lynn S. Jenkins  
CLERK

BY: Shelia Connor D.C.  
DEPUTY CLERK

PROPERTY IS ASSESSOR'S PARCEL 29-00-00-018  
GPIN: S06C-0684-2246