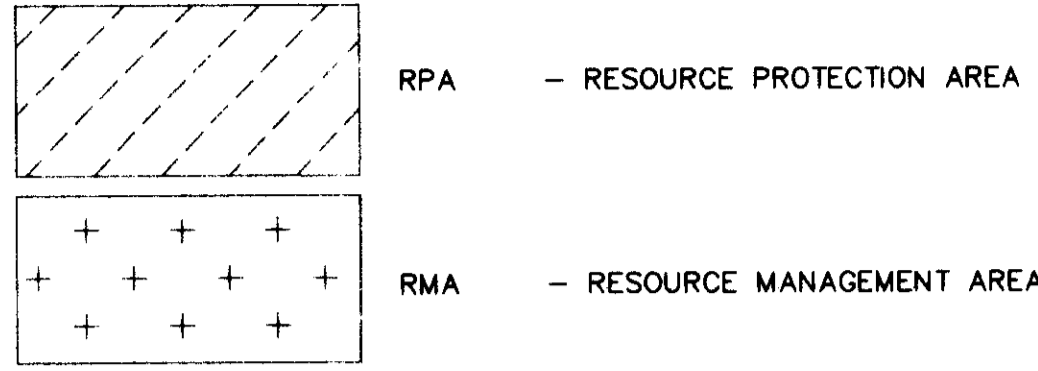


LEGEND :  
 IPF - DENOTES IRON PIPE FOUND  
 IRS - DENOTES IRON ROD SET  
 IRF - DENOTES IRON ROD FOUND  
 CMF - CONCRETE MONUMENT FOUND



**BOUNDARY LINE ADJUSTMENT  
 OF THE PROPERTY OF  
 BP PRODUCTS  
 NORTH AMERICA**

COUNTY OF YORK, VIRGINIA  
 GRAFTON DISTRICT

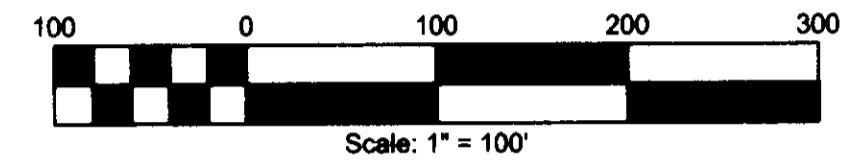
DATE: 5/24/04 JOB NUMBER: 04168  
 SCALE: 1"=100' SHEET 2 OF 5

**Rickmond Engineering, Inc.**


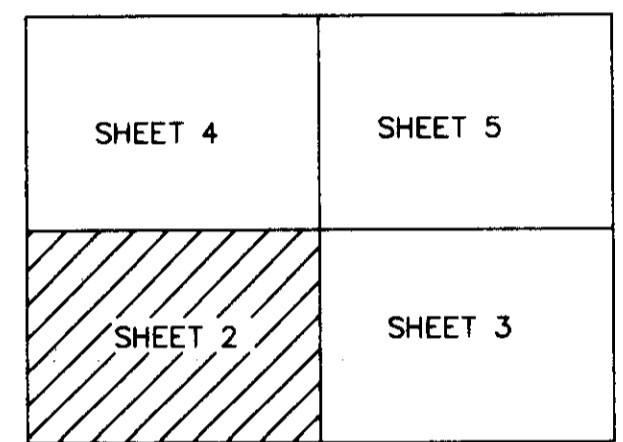
Engineering Surveying Land Planning  
 1643 Merrimac Trail Williamsburg, VA 23185  
 Voice: (757)229-1776 Fax: (757)229-4683  
 Vint Hill • P.O. Box 861647 Warrenton, VA 20187  
 Voice: (540)349-7730 Fax: (540)349-7731

*Rickmond*

www.rickmond.com



**SHEET KEY**



APPROVED:  
 YORK COUNTY BOARD OF SUPERVISORS

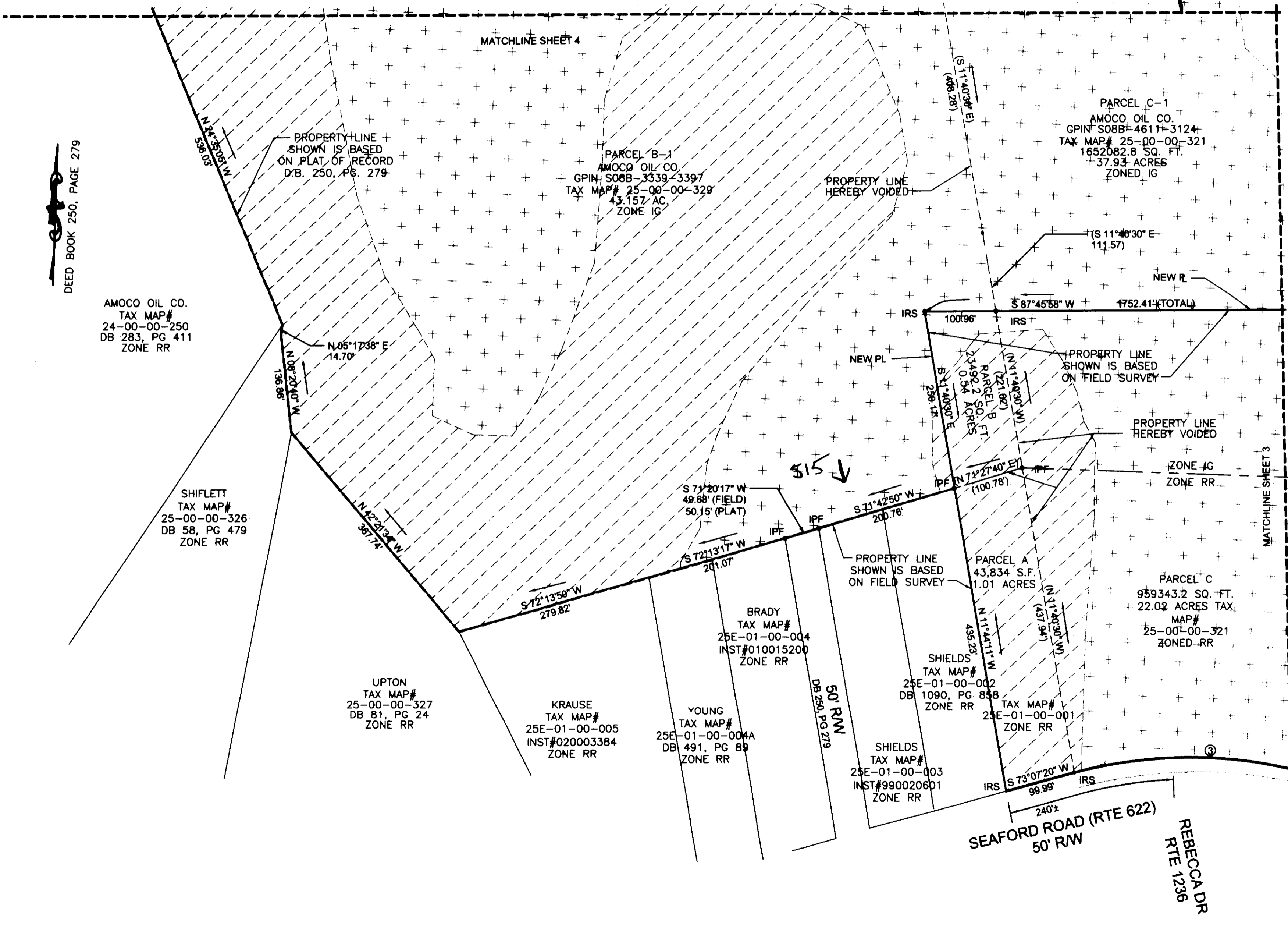
BY: *Al Maddalena*  
 PLAT APPROVING AGENT

DATE: *12/6/05*

STATE OF VIRGINIA COUNTY OF YORK: IN THE CLERK'S OFFICE OF THE CIRCUIT COURT FOR THE COUNTY OF YORK-POQUOSON, THIS 6th DAY OF Dec 2005 THIS MAP WAS PRESENTED AND ADMITTED TO RECORD AS THE LAW DIRECTS AS INSTRUMENT NO. 050030910 *12:19 PM*

TESTE: *Lynn S. Jenkins*  
 CLERK

BY: *Rebecca M. Chinnest, DC*



2005 DEC -6 PM 12:19