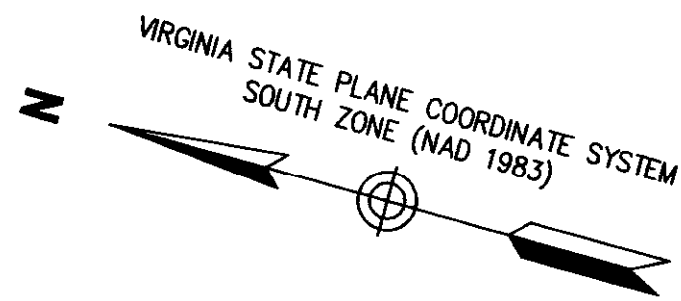


PLAT OF EASEMENTS
 PARCELS B-3A, B-3B, B-3C, B-3D AND B-3E
 "SUBDIVISION OF THE PROPERTY
 OF BULIFANTS, L.P.
 PARCEL B-3 AND BMP NO. 3"
 INSTRUMENT #050025933
 BRUTON MAGISTERIAL DISTRICT
 COUNTY OF YORK, VIRGINIA

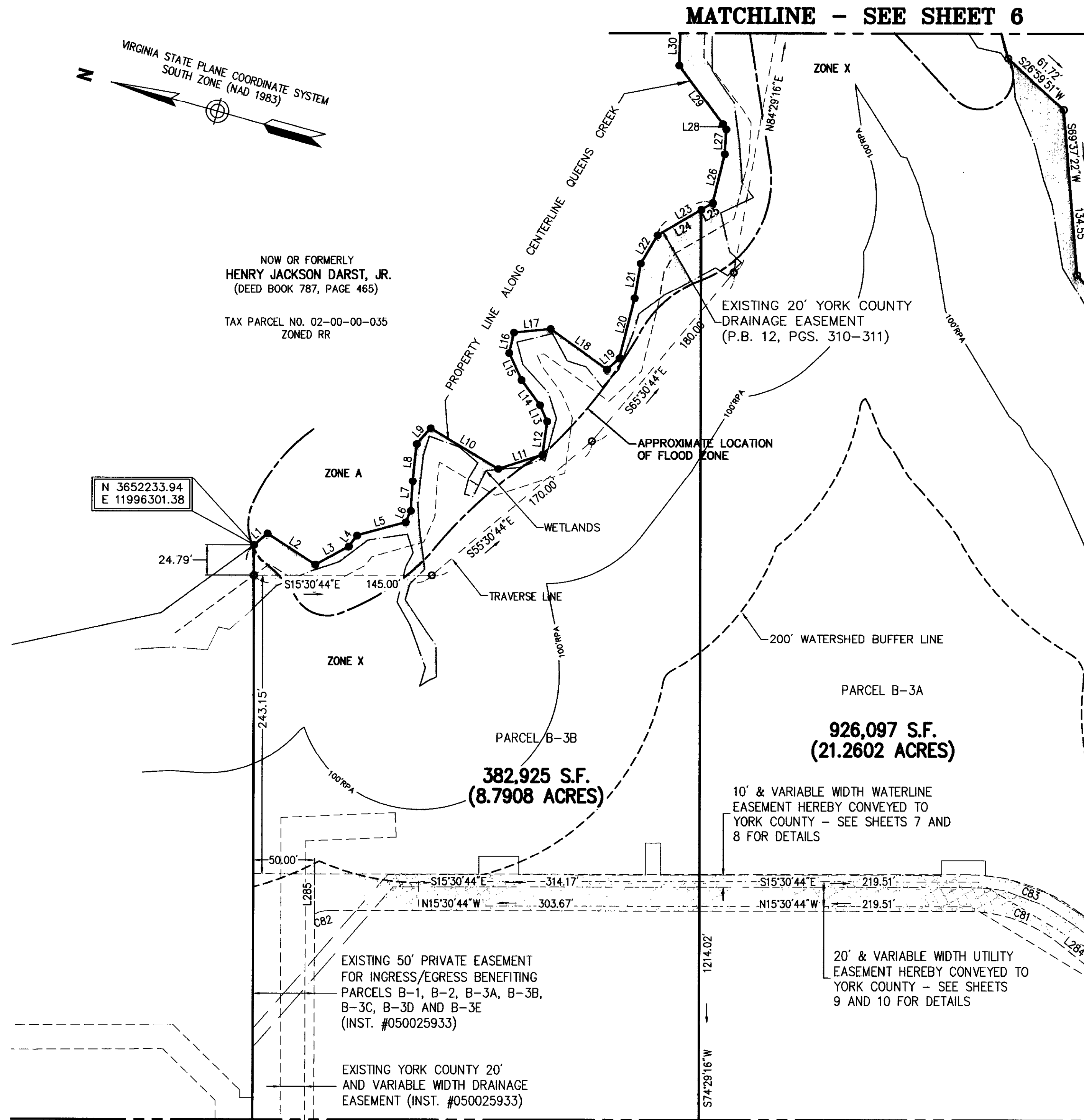
DATE: 09/05/06 SHEET 5 OF 10 SCALE: 1"=60'
 PROJECT NO: 31392.01 DRAWN BY: DWP

VHB Vanasse Hangen Brustlin, Inc.
 Transportation Land Development Environmental Services
 11832 Rock Landing Drive, Suite 207
 Newport News, Virginia 23606-4231
 (757) 873-3386 • FAX (757) 873-0737

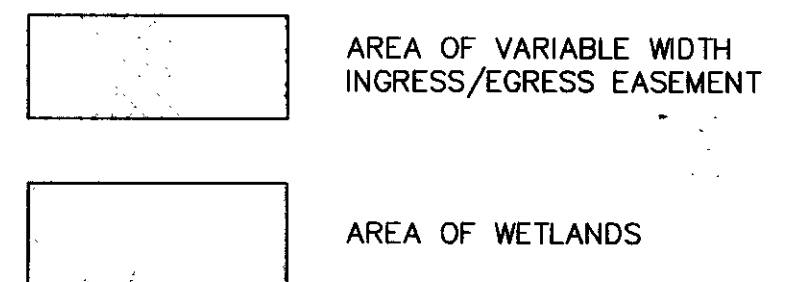


NOW OR FORMERLY
 HENRY JACKSON DARST, JR.
 (DEED BOOK 787, PAGE 465)
 TAX PARCEL NO. 02-00-00-035
 ZONED RR

N 3652233.94
 E 11996301.38



MATCHLINE - SEE SHEET 4



YORK COUNTY
 APPROVED FOR RECORDATION
 BY: *De G...*
 CHIEF OF DEVELOPMENT & COMPLIANCE
 DATE: 6/6/07

State Of Virginia
 County Of York

IN THE CLERK'S OFFICE OF THE CIRCUIT COURT FOR THE COUNTY OF YORK-POQUOSON,
 THE 10 DAY OF June, 2007 THIS MAP WAS PRESENTED AND ADMITTED
 TO RECORD AS THE LAW DIRECTS AS INSTRUMENT NUMBER **L2070013046**

TESTE: Lynn S. Jenkins
 CLERK

BY: *Andrew M. ...*

MATCHLINE - SEE SHEET 2

JUN 11 2007 9:55 AM