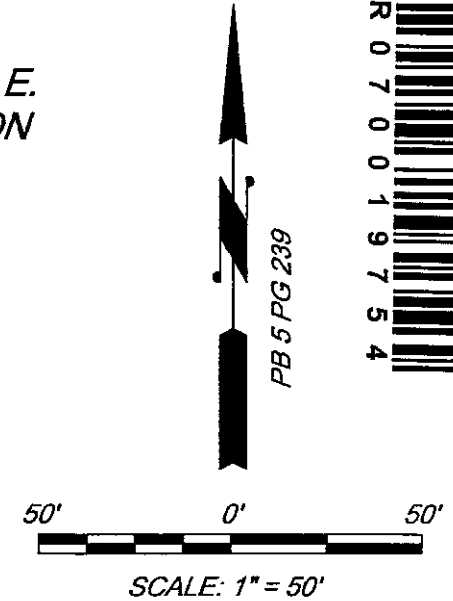

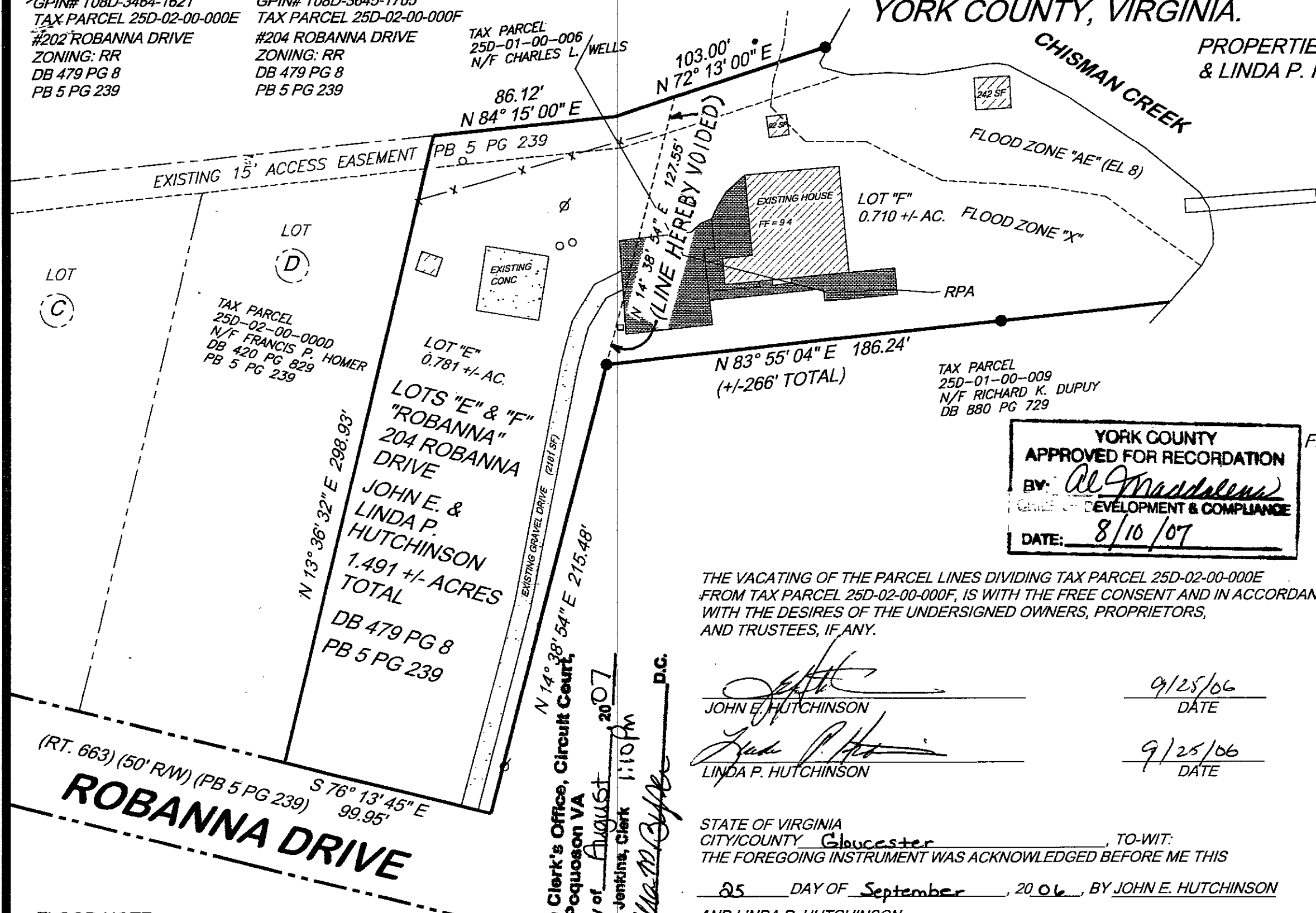


**PROPERTY LINE VACATION PLAT - TAX PARCELS 25D-02-00-000E & F
YORK COUNTY, VIRGINIA.**

LOTE
GPIN# T08D-3464-1621
TAX PARCEL 25D-02-00-000E
#202 ROBANNA DRIVE
ZONING: RR
DB 479 PG 8
PB 5 PG 239

LOT F
GPIN# T08D-3645-1765
TAX PARCEL 25D-02-00-000F
#204 ROBANNA DRIVE
ZONING: RR
DB 479 PG 8
PB 5 PG 239

PROPERTIES OF JOHN E. & LINDA P. HUTCHINSON



LEGEND

- ∅ EXISTING UTILITY POLE
- FOUND ROD
- FF= 09.4 FINISHED FLOOR ELEVATION OF HOUSE
- FND. FOUND
- N/F NOW OR FORMERLY
- RPA RESOURCE PROTECTION AREA

**YORK COUNTY
APPROVED FOR RECORDATION**
BY: *Al Maddalena*
CLERK OF DEVELOPMENT & COMPLIANCE
DATE: 8/10/07

THE VACATING OF THE PARCEL LINES DIVIDING TAX PARCEL 25D-02-00-000E FROM TAX PARCEL 25D-02-00-000F, IS WITH THE FREE CONSENT AND IN ACCORDANCE WITH THE DESIRES OF THE UNDERSIGNED OWNERS, PROPRIETORS, AND TRUSTEES, IF ANY.


[Signature] _____ 9/25/06
JOHN E. HUTCHINSON DATE

[Signature] _____ 9/25/06
LINDA P. HUTCHINSON DATE

STATE OF VIRGINIA
CITY/COUNTY Gloucester, TO-WIT:
THE FOREGOING INSTRUMENT WAS ACKNOWLEDGED BEFORE ME THIS
25 DAY OF September, 2006, BY JOHN E. HUTCHINSON
AND LINDA P. HUTCHINSON.
MY COMMISSION EXPIRES 8-31-2009

[Signature] _____
Kara D. Syler
NOTARY PUBLIC

Filed in the Clerk's Office, Circuit Court, York Co. - Poquoson VA the 15th day of August 2007
Teste: Lynn S. Jenkins, Clerk 1:10 PM
by *[Signature]* _____ D.C.



PROJECT: "JOHN HUTCHINSON"
TAX I.D.: 25D-02-00-000E & 25D-02-00-000F

DATE: 09/15/2006 SCALE: 1" = 50'

SCOTT E. SHORLAND, LAND SURVEYOR
7880 BEAVER DRIVE
GLOUCESTER, VIRGINIA 23061
(804) 694-0051

FLOOD NOTE:
THE LAND SHOWN HEREON LIES IN FLOOD ZONE "X" AND FLOOD ZONE AE (EL 8) AS SHOWN ACCORDING TO F.I.R.M. COMMUNITY PANEL 510182 0019B DATED 12/16/1988.

2007 AUG 15 PM 1:10