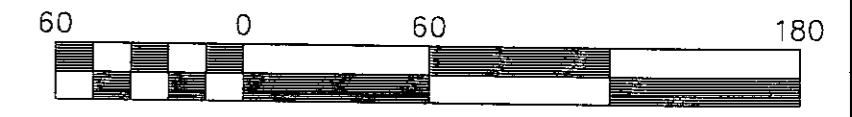


P.B. 12, PG. 455

BOUNDARY LINE ADJUSTMENT PLAT OF
THE PROPERTY OF
BRIAN A. ALMOND & RAUL R. FLORES, JR.
AND RESUBDIVISION OF
LOTS 6, 7, 12 AND 14
CRESTWOODS

GRAFTON MAGISTERIAL DISTRICT
COUNTY OF YORK, VIRGINIA
SCALE: 1" = 60' DATE: 6 SEPTEMBER 2007









DAVIS & ASSOCIATES, P.C.
SURVEYORS - PLANNERS
3630 GEORGE WASHINGTON
MEMORIAL HIGHWAY-SUITE "G"
YORKTOWN, VIRGINIA 23693



Scale 1" = 60 ft

SHEET 4 OF 4

- S Y M B O L S -

-  DENOTES MINIMUM BUILDING SETBACK LINE
-  DENOTES MINIMUM BUILDING SETBACK LINE
-  DENOTES IRON PIPE FOUND
-  DENOTES IRON ROD TO BE SET AT ALL PROPERTY LINE JUNCTURES
-  DENOTES CONCRETE MONUMENT FOUND
-  DENOTES CONCRETE MONUMENT TO BE SET
-  DENOTES RESOURCE MANAGEMENT AREA
-  DENOTES RESOURCE PROTECTION AREA

APPROVED
YORK COUNTY BOARD OF SUPERVISORS

BY: *Al. Mussalena*
PLAT APPROVING AGENT

DATE: 9/25/08

STATE OF VIRGINIA
COUNTY OF YORK
IN THE CLERK'S OFFICE OF THE YORK -
POQUOSON CIRCUIT COURT THIS 3rd
DAY OF Oct. 2008. THIS MAP WAS
PRESENTED AND ADMITTED TO RECORD AS
THE LAW DIRECTS AS INSTRUMENT # 080023020
3:21 pm

TESTE: Lynn S. Mundiver
CLERK

BY: Lynn S. Mundiver D.C.

