

CURVE TABLE

CURVE	RADIUS	DELTA ANGLE	ARC LENGTH	TANGENT	CHORD BEARING	CHORD LENGTH
C1	111.42'	83°20'00"	162.05'	99.16'	S 35°12'30" W	148.14'
C2	15.93'	66°00'00"	18.34'	10.34'	N 70°07'30" W	17.35'
C3	70.92'	66°00'00"	81.70'	46.06'	N 70°07'30" W	77.26'
C4	166.42'	63°05'47"	183.27'	102.17'	S 45°19'36" W	174.15'
C5	166.42'	70°14'13"	58.78'	29.70'	S 03°39'36" W	58.47'

NOW OR FORMERLY  
**GEORGE HENRY LEE**  
GPIN: #G13D-4984 1510  
TAX MAP 11-01-00-006

NOW OR FORMERLY  
**COMMONWEALTH OF VIRGINIA**  
GPIN: #H13C-0399-1543  
TAX MAP 11-00-00-090A

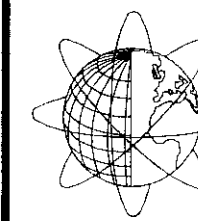
**SUBDIVISION**  
OF  
**PROPERTY OF YORK COUNTY**  
**BOARD OF SUPERVISORS**  
**(LODGE ROAD PUMP STATION)**

SCALE: 1" = 40' DATE: AUGUST 1, 2007  
REVISED: OCTOBER 16, 2007  
REVISED: DECEMBER 7, 2007


**BRUTON MAGISTERIAL DISTRICT, YORK COUNTY, VIRGINIA**

**PRECISION MEASUREMENTS, INC.**

SURVEYORS • GPS • 3-D SCANNING • MAPPERS  
813 DILIGENCE DRIVE, STE. 119  
NEWPORT NEWS, VIRGINIA 23606  
(757) 595-7570 (757) 595-7571 FAX




SHEET 2 OF 2



LEGEND

○	IRON PIN FOUND - (IPF)
●	IRON PIN SET - (IPS)
■	MONUMENT FOUND - MON(F)
RPA	RESOURCE PROTECTION AREA
RMA	RESOURCE MANAGEMENT AREA



**APPROVED**

YORK COUNTY BOARD OF SUPERVISORS

BY: Al Maddalena  
PLAT APPROVING AGENT

DATE: 10/10/08

COMMONWEALTH OF VIRGINIA  
COUNTY OF YORK

IN THE CLERK'S OFFICE OF THE CIRCUIT COURT FOR THE COUNTY OF YORK-POQUOSON THE 14th DAY OF October, 2008  
THIS MAP WAS PRESENTED AND ADMITTED TO RECORD AS THE LAW DIRECTS, AS INSTRUMENT NO. 080023586

TESTE: Lynn S. Mendibur CLERK  
BY: Jose Progen, D.C.

1:38 pm

