

THE UNDERSIGNED CERTIFIES THAT THIS PLAN IS ACCURATE AND COMPLIES WITH THE PROVISIONS OF THE CODE OF VIRGINIA SECTION 55-79.58 (b) AND ALL UNITS DEPICTED HEREON HAVE BEEN SUBSTANTIALLY COMPLETED.

SIGNED: *C.E. Newbaker, III* DATE: 10-28-08
 C.E. NEWBAKER, III L.S.# 1380



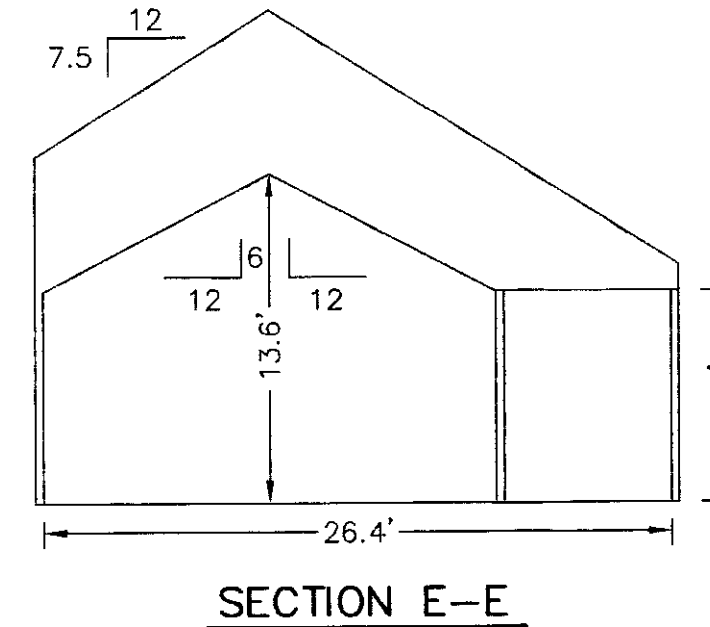
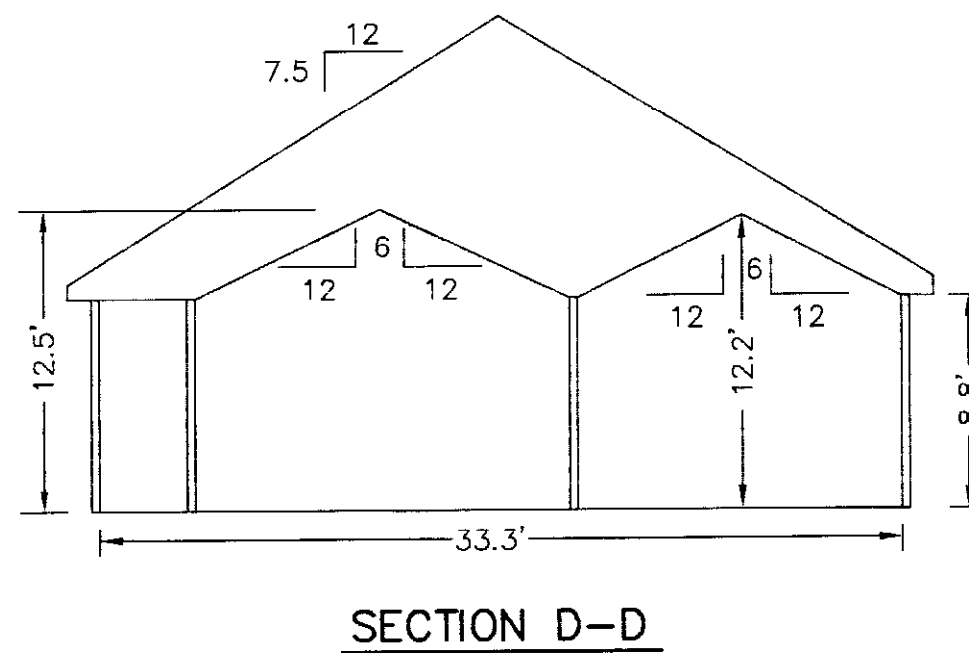
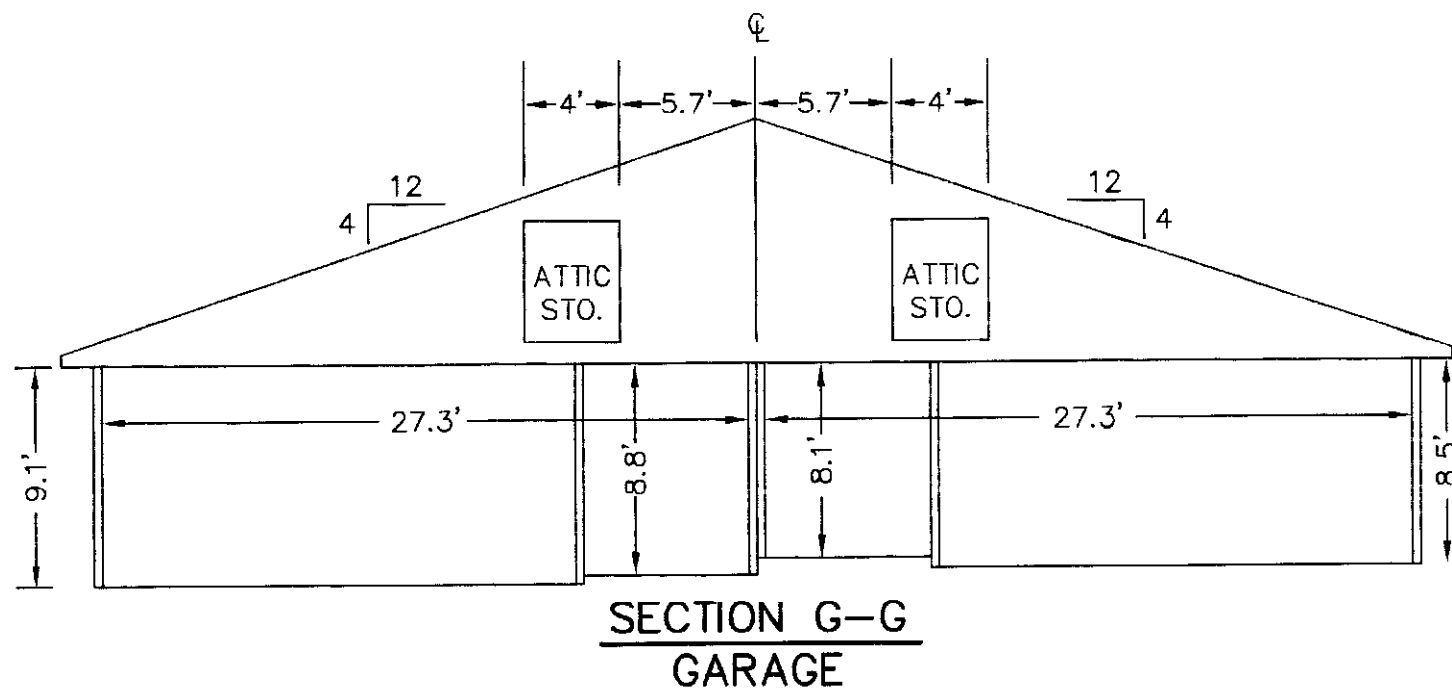
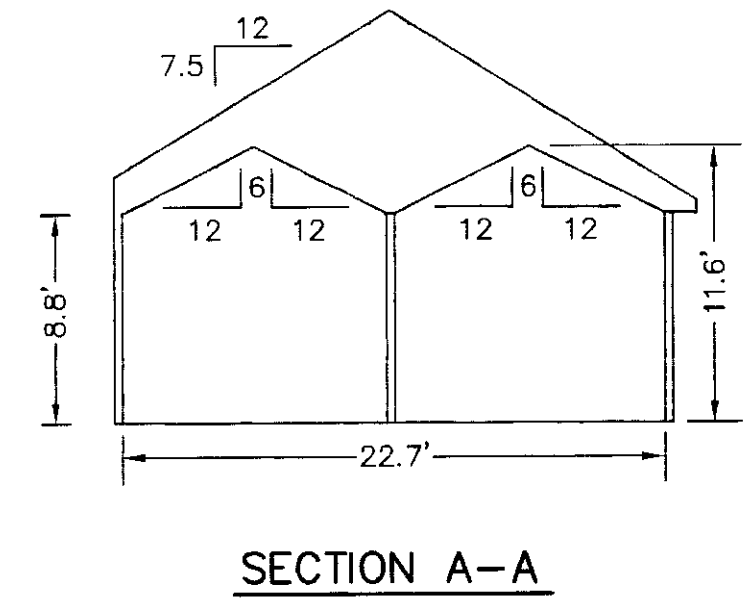
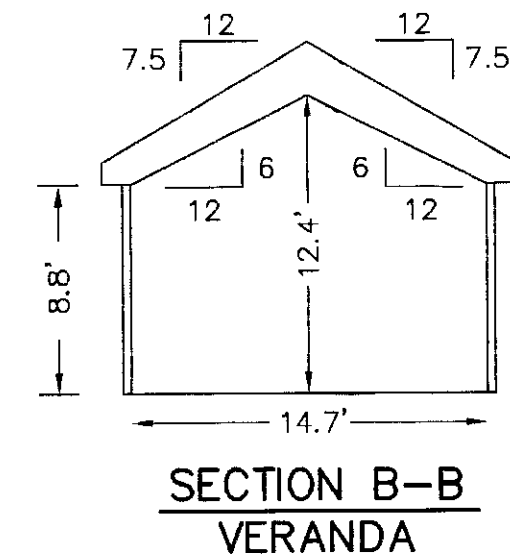
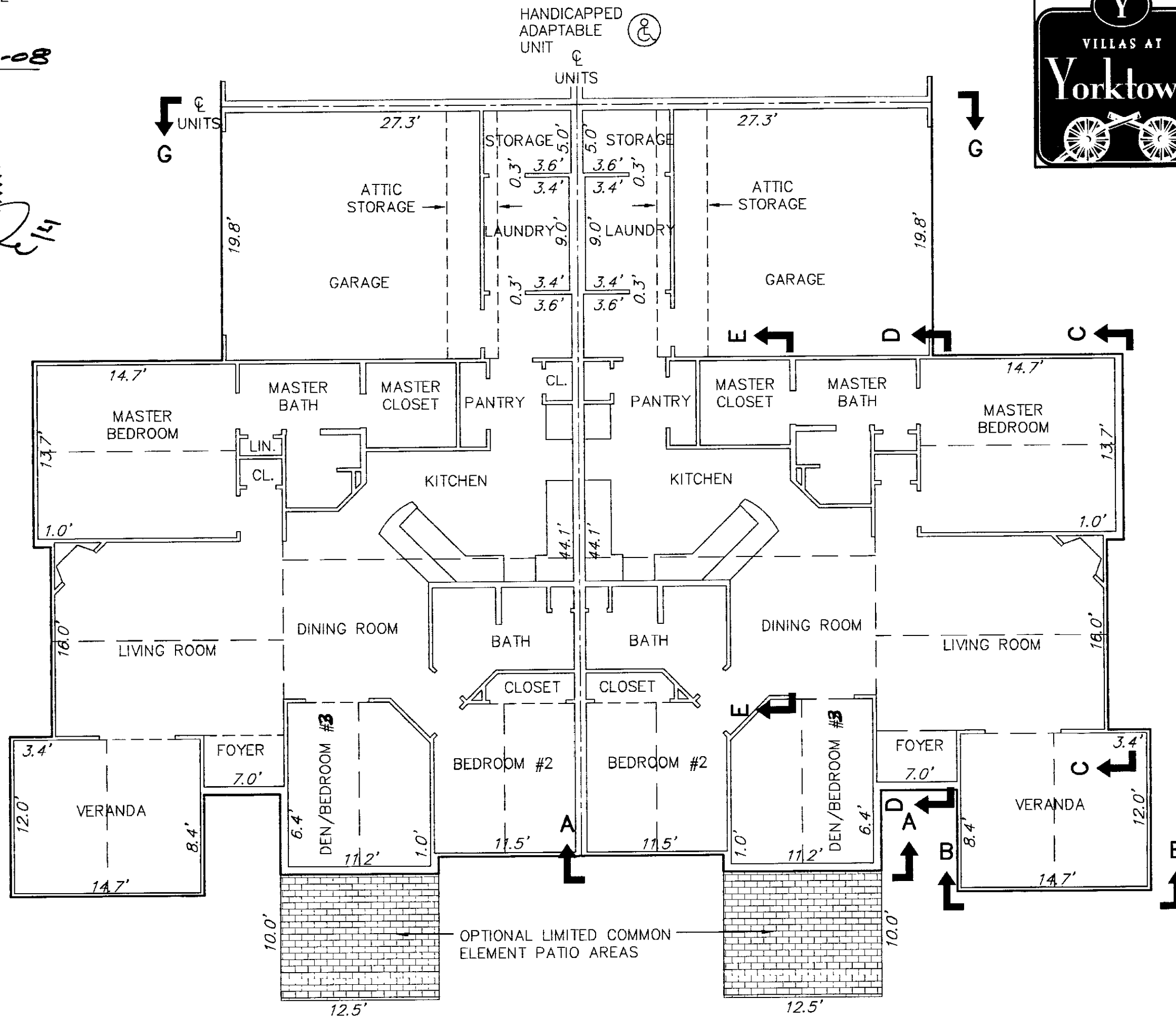
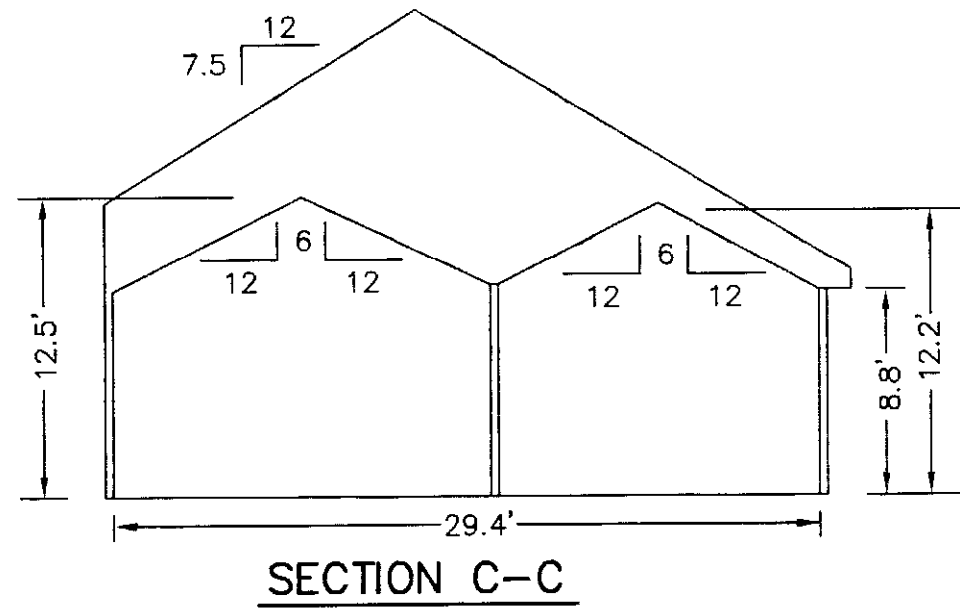


EXHIBIT "D"
PLAN OF THE
Villars at Yorktown
A CONDOMINIUM
PHASE I
 NELSON DISTRICT - COUNTY OF YORK, VIRGINIA
 OCTOBER 14, 2008
C.E. Newbaker
 SURVEYING & PLANNING, INC.
 P.O. BOX 1298
 YORKTOWN, VA. 23692
 PH#: 757-240-2562
 FAX: 757-926-4880

0 4 8 16 24 32 FEET
 SCALE: 1/8" = 1'
SHEET 3 OF 7



NOTES:
 1. ALL BUILDING DIMENSIONS SHOWN HEREON ARE INTERIOR DIMENSIONS AND ARE IN FEET.

APPROVED:
 YORK COUNTY BOARD OF SUPERVISORS
 BY: *Al Maddalena* DATE: 10/30/08
 PLAT APPROVING AGENT

STATE OF VIRGINIA
 COUNTY OF YORK
 IN THE CLERK'S OFFICE OF THE CIRCUIT COURT FOR
 THE COUNTY OF YORK-POQUOSON, VIRGINIA, THE
 3rd DAY OF November, 2008, THIS PLAT
 WAS PRESENTED AND ADMITTED TO RECORD AS THE
 LAW DIRECTS AS INSTRUMENT NUMBER 080025050

TESTE: *Lynn S. Mendibur* CLERK 2:18 pm
 BY: *Valerie Lynn Ballou* D.C.