


THE UNDERSIGNED CERTIFIES THAT THIS PLAN IS ACCURATE AND COMPLIES WITH THE PROVISIONS OF THE CODE OF VIRGINIA SECTION 55-79.58 (b) AND ALL UNITS DEPICTED HEREON HAVE BEEN SUBSTANTIALLY COMPLETED.

SIGNED: *[Signature]* DATE: 7-15-09
C.E. NEWBAKER, III L.S.# 1380



HANDICAPPED ADAPTABLE UNIT




EXHIBIT "D"
PLAN OF THE
Villars at Yorktown
A CONDOMINIUM
PHASE III

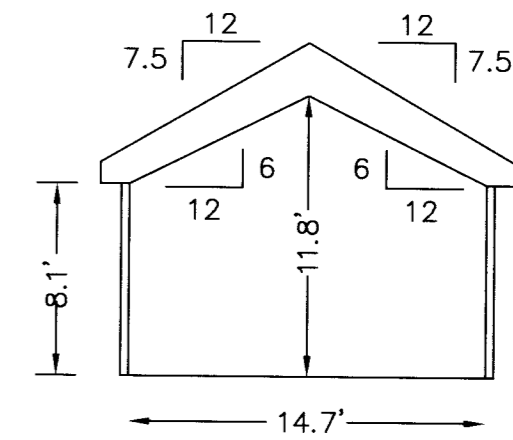
NELSON DISTRICT - COUNTY OF YORK, VIRGINIA
DECEMBER 17, 2008

C.E. Newbaker
SURVEYING & PLANNING, INC.
P.O. BOX 1298
YORKTOWN, VA. 23692
PH#: 757-240-2562
FAX: 757-926-4880

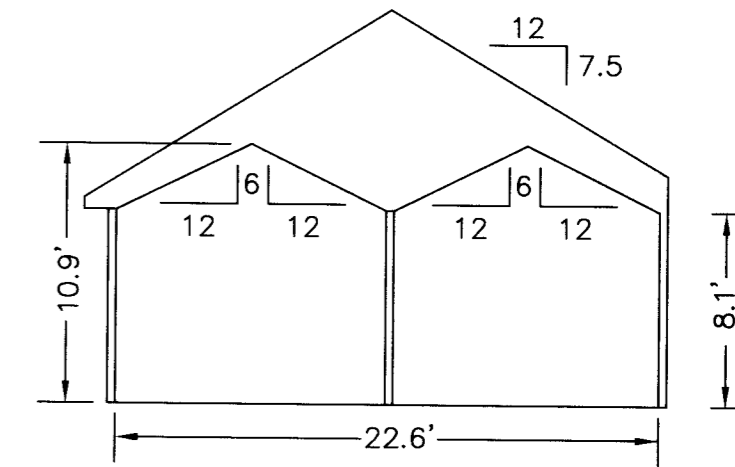


SCALE: 1/8" = 1'

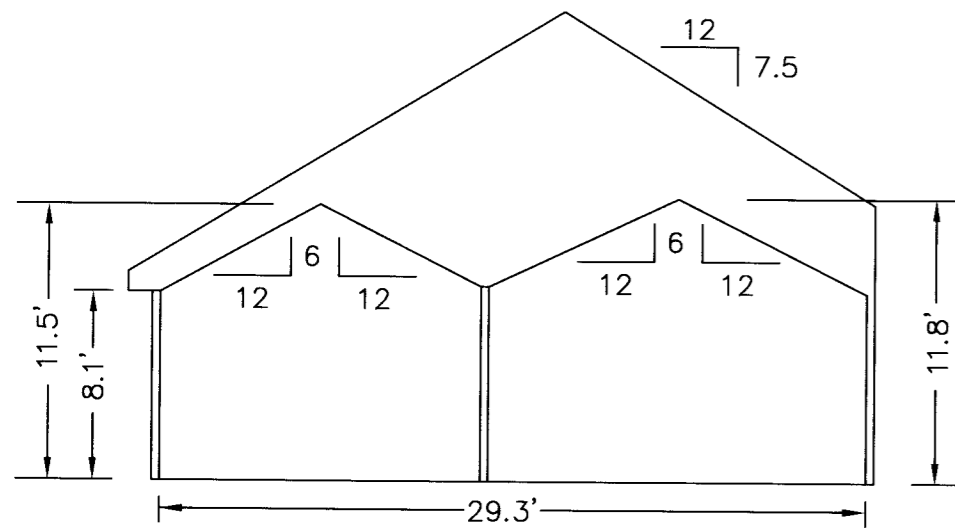
SHEET 3 OF 5



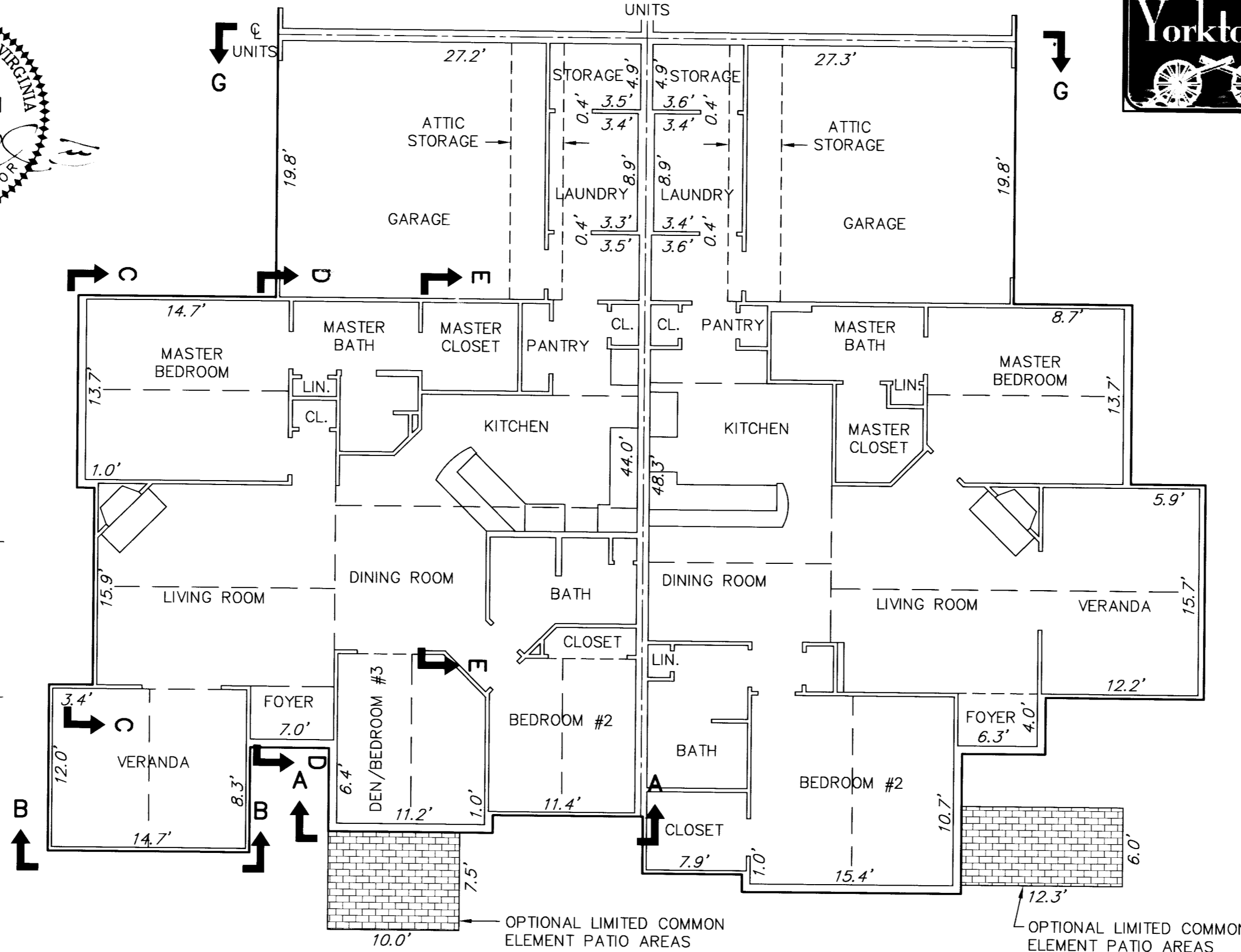
SECTION B-B
VERANDA



SECTION A-A

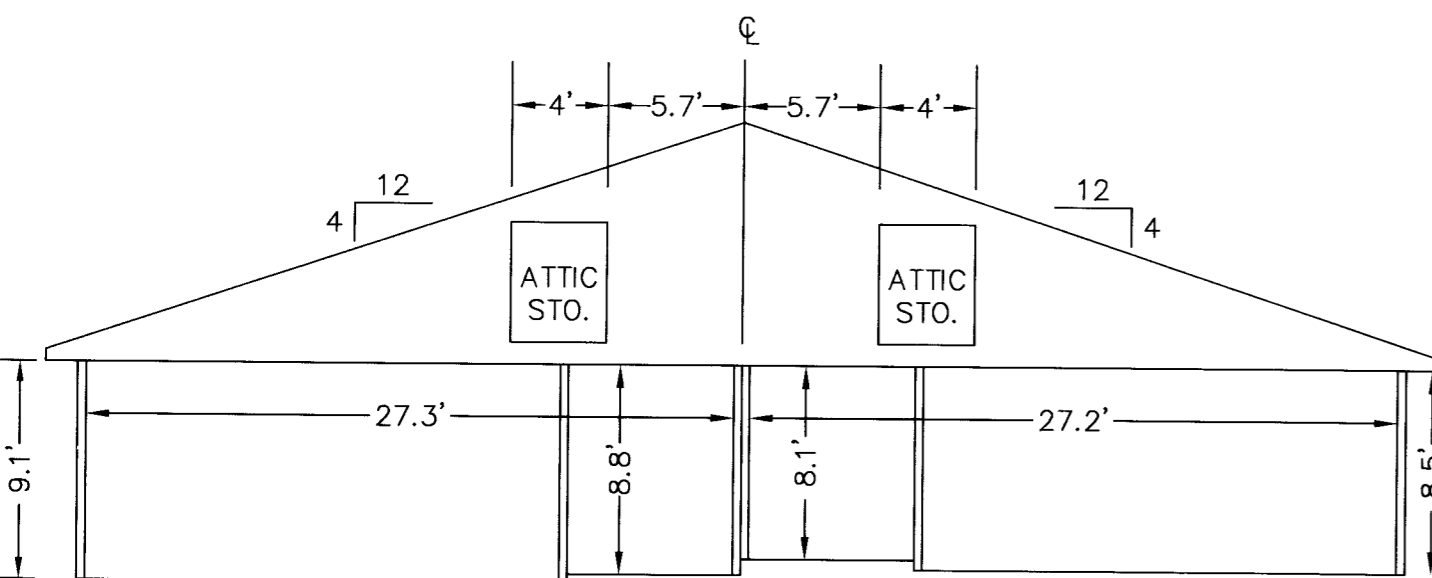


SECTION C-C

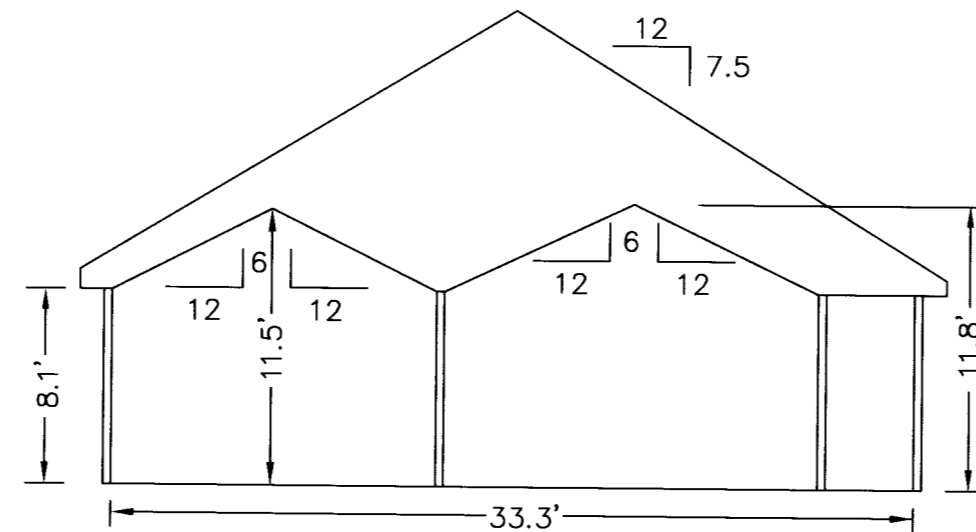


BUILDING 2-2 CANTERBURY
FLOOR PLAN

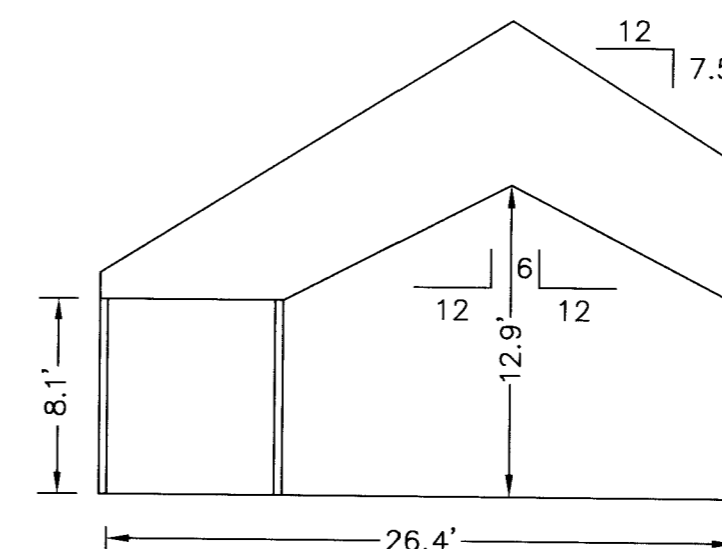
BUILDING 2-1 ABBEY
FLOOR PLAN



SECTION G-G
GARAGE



SECTION D-D



SECTION E-E

NOTES:
1. ALL BUILDING DIMENSIONS SHOWN HEREON ARE INTERIOR DIMENSIONS AND ARE IN FEET.

APPROVED:
YORK COUNTY BOARD OF SUPERVISORS

BY: *[Signature]* DATE: 7/20/09
PLAT APPROVING AGENT

STATE OF VIRGINIA
COUNTY OF YORK
IN THE CLERK'S OFFICE OF THE CIRCUIT COURT FOR THE COUNTY OF YORK-POQUOSON, VIRGINIA, THE 22ND DAY OF July, 2009, THIS PLAT WAS PRESENTED AND ADMITTED TO RECORD AS THE LAW DIRECTS AS INSTRUMENT NUMBER 090015462 3:42 p.m.

TESTE: *[Signature]*
CLERK

BY: *[Signature]* D.C.