

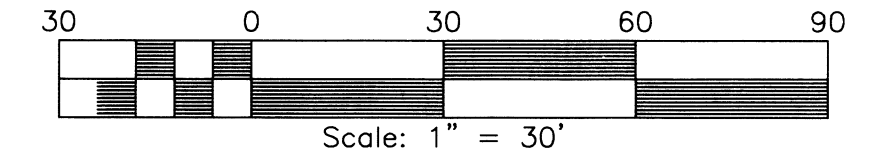
RE-SUBDIVISION PLAT OF
RIVERWALK TOWNES
 LOTS 3A-3F, 4A-4E, & 5A-5D
 PHASE III

NELSON MAGISTERIAL DISTRICT
 YORK COUNTY, VIRGINIA

DATE: 05-14-09 SCALE: 1"=30' JOB #07-130
 REV: 7-1-09 SHEET 3 OF 3

LandTech
 Resources, Inc.
 Surveying • Engineering • GPS

205-E Bulifants Blvd., Williamsburg, VA 23188
 Phone: (757) 565-1677 Fax: (757) 565-0782
 web: landtechresources.com

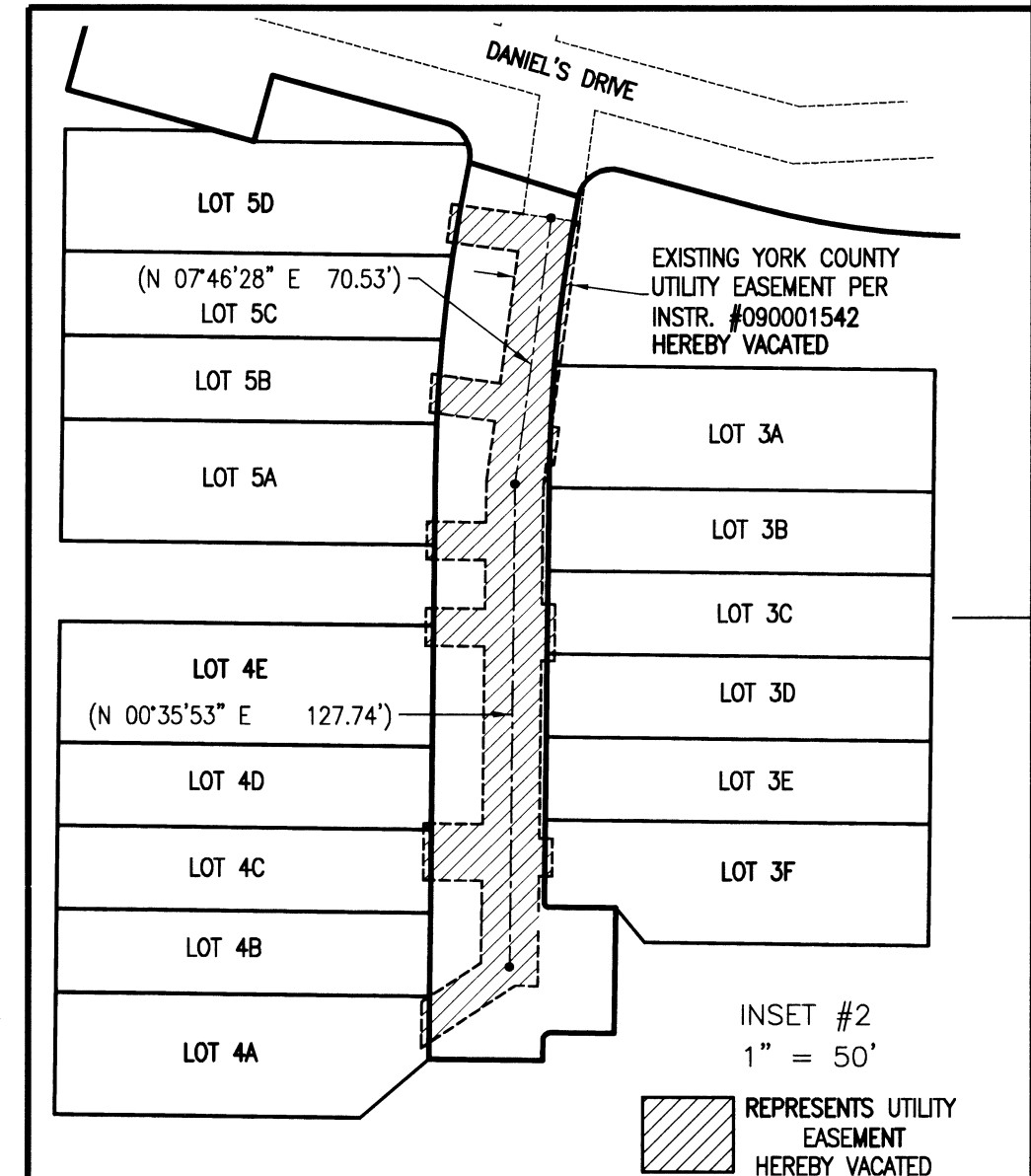
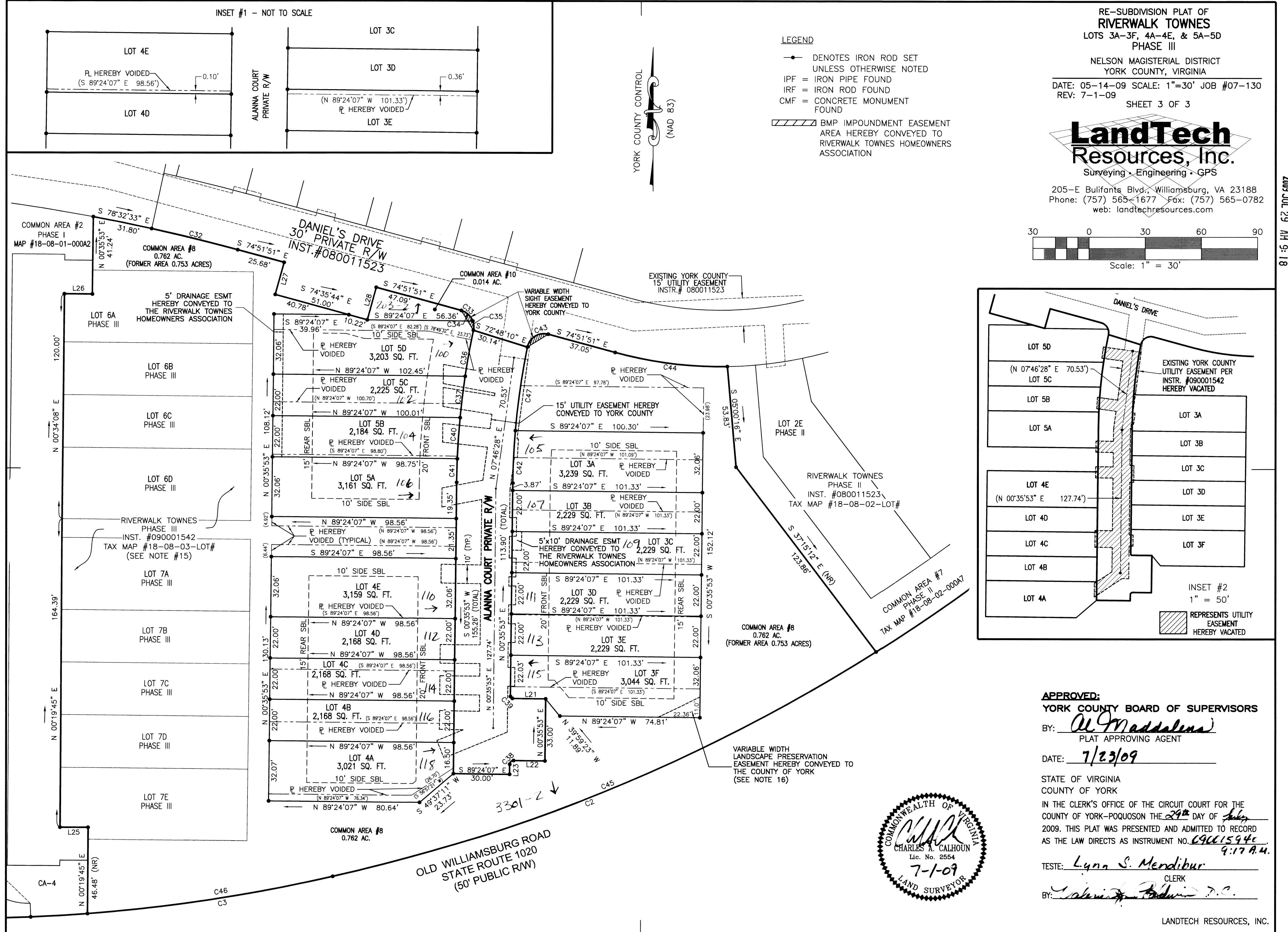
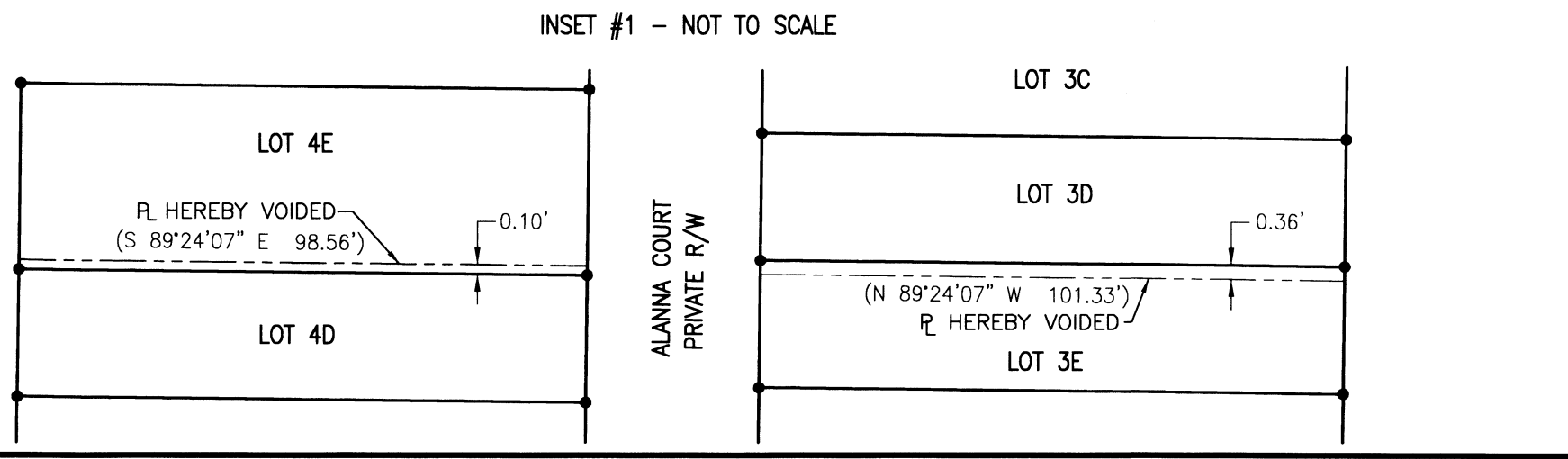


2009 JUL 29 AM 9:18

LEGEND

- DENOTES IRON ROD SET UNLESS OTHERWISE NOTED
- IPF = IRON PIPE FOUND
- IRF = IRON ROD FOUND
- CMF = CONCRETE MONUMENT FOUND
- ▨ BMP IMPOUNDMENT EASEMENT AREA HEREBY CONVEYED TO RIVERWALK TOWNES HOMEOWNERS ASSOCIATION

YORK COUNTY CONTROL
 (NAD 83)



APPROVED:
 YORK COUNTY BOARD OF SUPERVISORS
 BY: Al Maddalena
 PLAT APPROVING AGENT

DATE: 7/23/09

STATE OF VIRGINIA
 COUNTY OF YORK
 IN THE CLERK'S OFFICE OF THE CIRCUIT COURT FOR THE
 COUNTY OF YORK-POQUOSON THE 29th DAY OF July
 2009. THIS PLAT WAS PRESENTED AND ADMITTED TO RECORD
 AS THE LAW DIRECTS AS INSTRUMENT NO. 09001594c
 9:17 A.M.

TESTE: Lyna S. Mendibur
 CLERK
 BY: William J. Padwin, D.P.

