

THE UNDERSIGNED CERTIFIES THAT THIS PLAN IS ACCURATE AND COMPLIES WITH THE PROVISIONS OF THE CODE OF VIRGINIA SECTION 55-79.58 (b) AND ALL UNITS DEPICTED HEREON HAVE BEEN SUBSTANTIALLY COMPLETED.

SIGNED: *[Signature]* DATE: *9-25-09*
 C.E. NEWBAKER, III L.S.# 1380




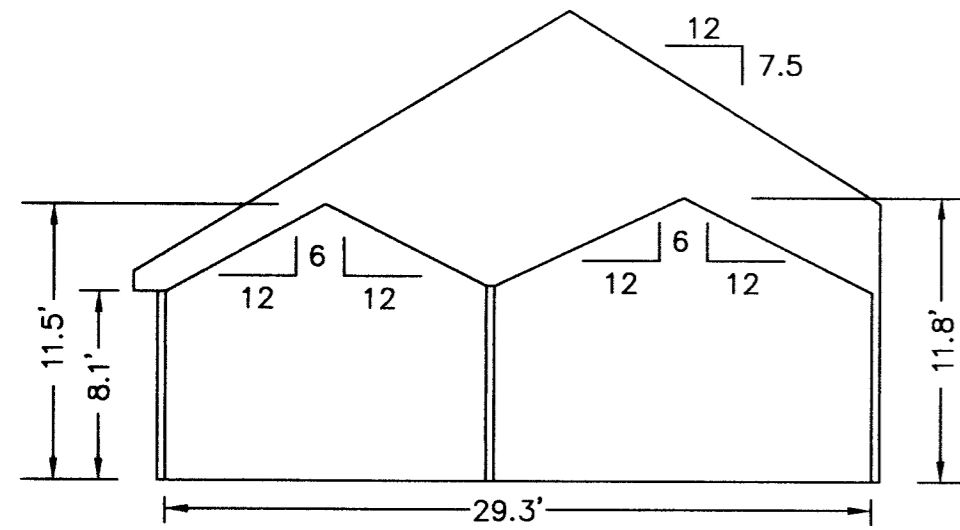
EXHIBIT "D"
PLAN OF THE
Villars at Yorktown
A CONDOMINIUM
PHASE V

NELSON DISTRICT - COUNTY OF YORK, VIRGINIA
 SEPTEMBER 25, 2009

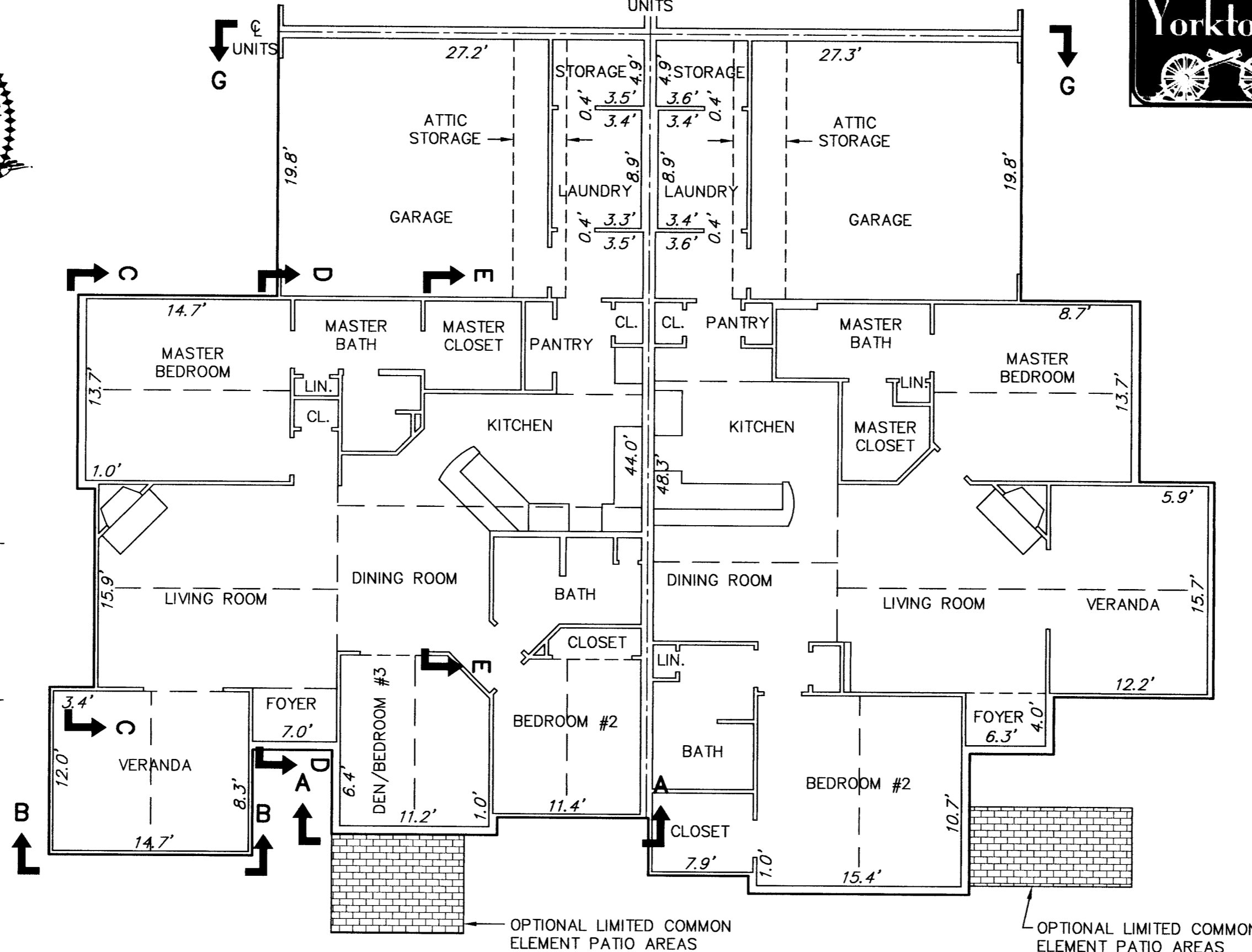
C.E. Newbaker
 SURVEYING & PLANNING, INC.
 P.O. BOX 1298
 YORKTOWN, VA. 23692
 PH#: 757-240-2562
 FAX: 757-926-4880



SCALE: 1/8" = 1'
SHEET 3 OF 5

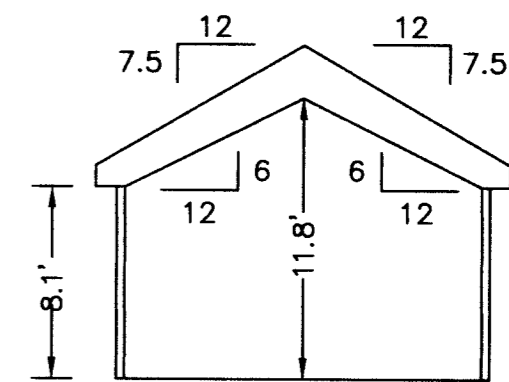


SECTION C-C

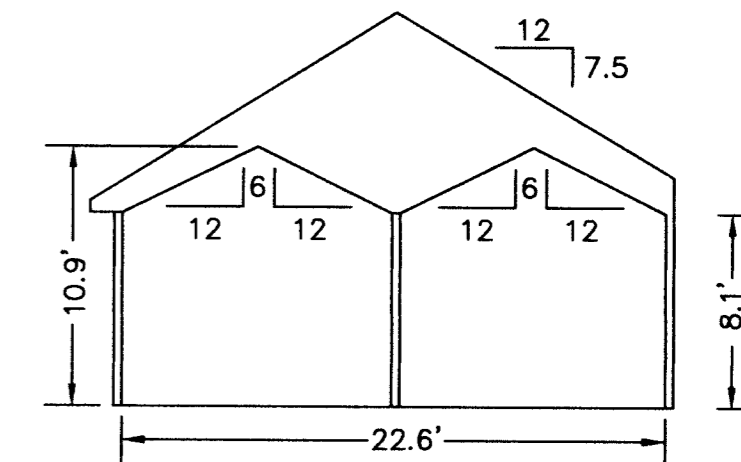


BUILDING 8-3 CANTERBURY
FLOOR PLAN

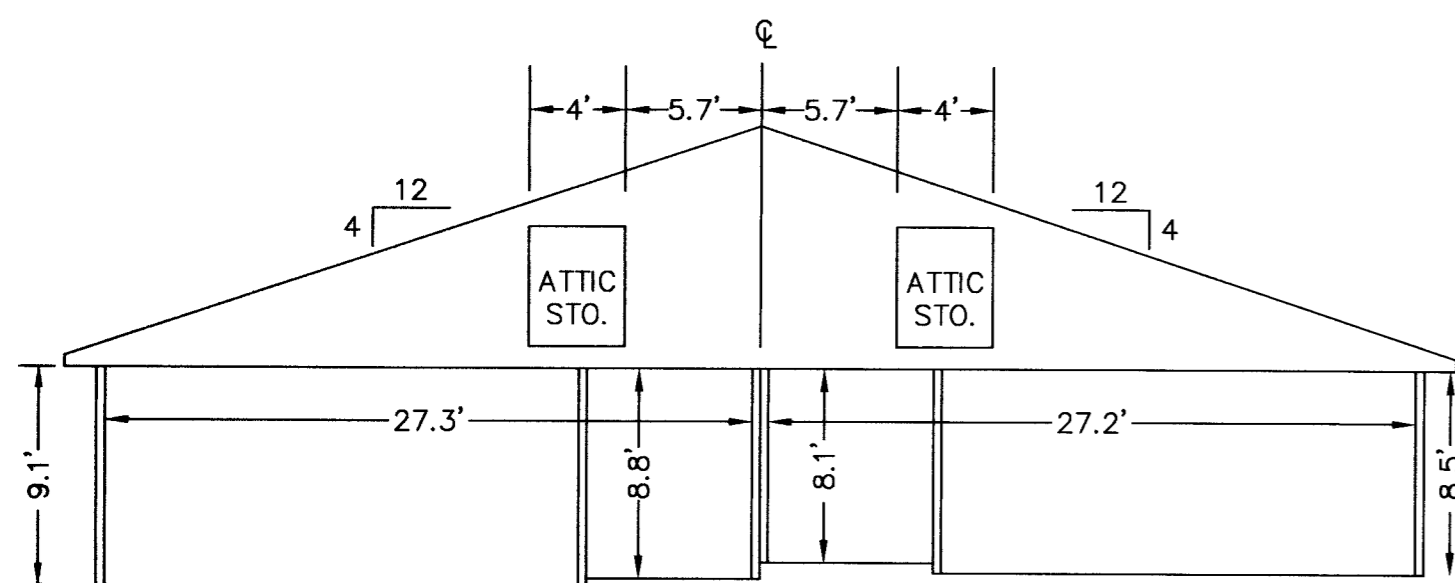
BUILDING 8-2 ABBEY
FLOOR PLAN



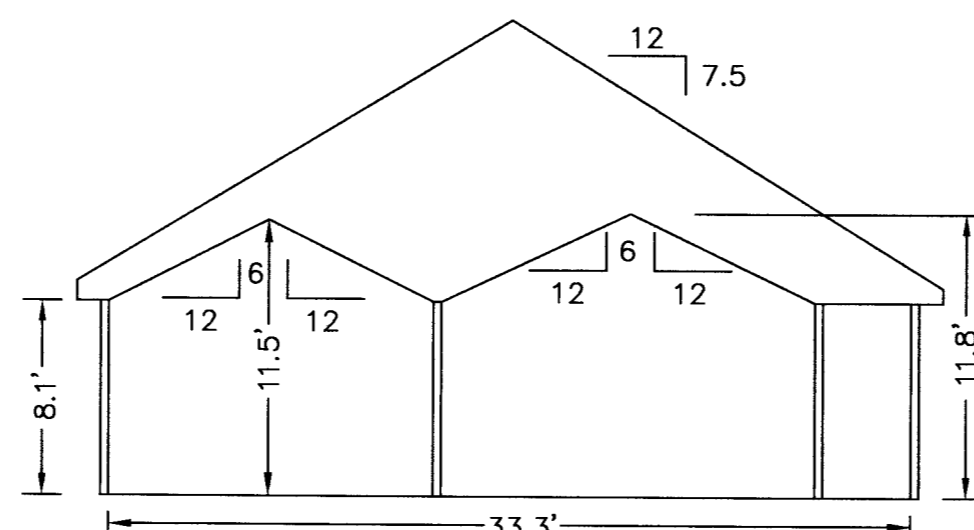
SECTION B-B
VERANDA



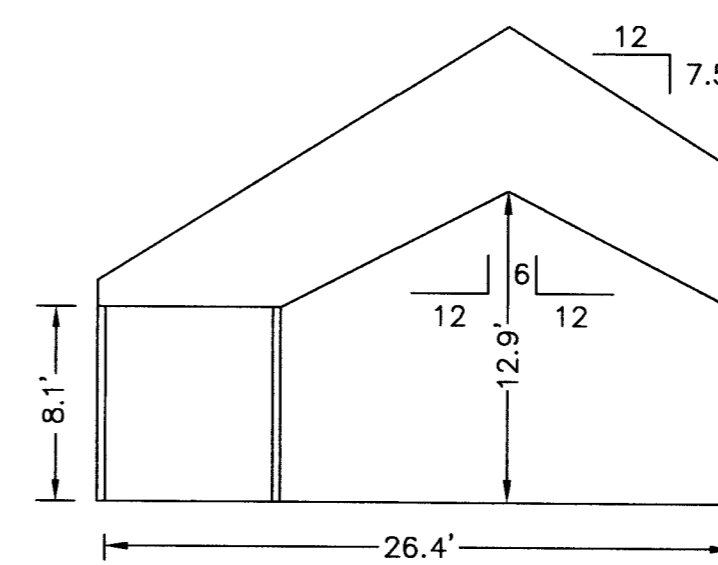
SECTION A-A



SECTION G-G
GARAGE



SECTION D-D



SECTION E-E

NOTES:
 1. ALL BUILDING DIMENSIONS SHOWN HEREON ARE INTERIOR DIMENSIONS AND ARE IN FEET.

APPROVED:
 YORK COUNTY BOARD OF SUPERVISORS
 BY: *[Signature]* DATE: *10/2/09*
 PLAT APPROVING AGENT

STATE OF VIRGINIA
 COUNTY OF YORK
 IN THE CLERK'S OFFICE OF THE CIRCUIT COURT FOR
 THE COUNTY OF YORK-POQUOSON, VIRGINIA, THE
 DAY OF *October*, 2009, THIS PLAT
 WAS PRESENTED AND ADMITTED TO RECORD AS THE
 LAW DIRECTS AS INSTRUMENT NUMBER *090022319*
2:12 pm

TESTE: *[Signature]* Lynn S. Mendibur
 CLERK

BY: *[Signature]*