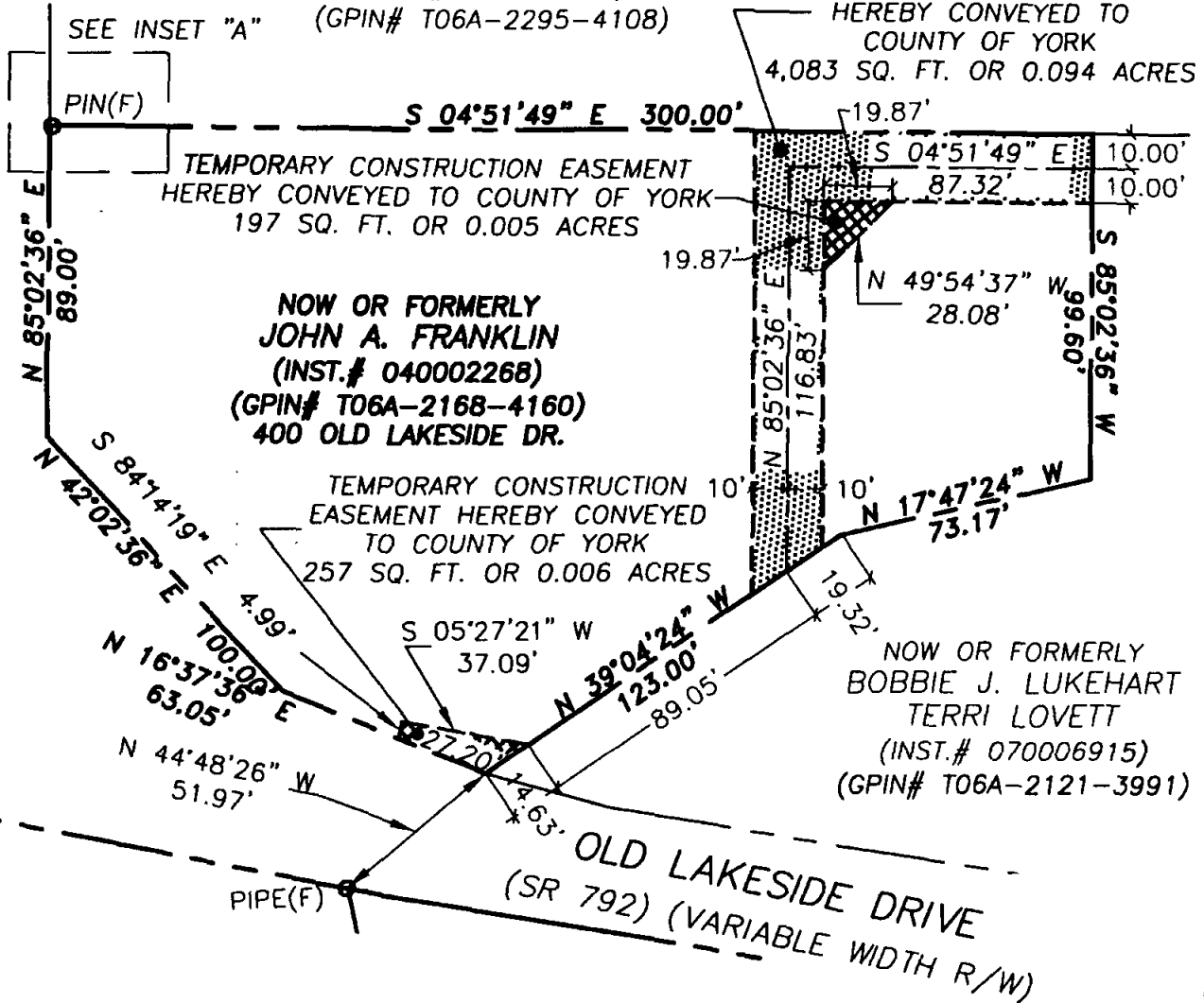


000000490

NOW OR FORMERLY  
KATHLEEN K. BARKER  
(INST.# 060019261)  
(GPIN# T06A-2295-4108)

20' PERMANENT  
DRAINAGE EASEMENT  
HEREBY CONVEYED TO  
COUNTY OF YORK  
4,083 SQ. FT. OR 0.094 ACRES

OLD LAKESIDE DRIVE  
(SR 792) (VARIABLE WIDTH R/W)



NOW OR FORMERLY  
JOHN A. FRANKLIN  
(INST.# 040002268)  
(GPIN# T06A-2168-4160)  
400 OLD LAKESIDE DR.

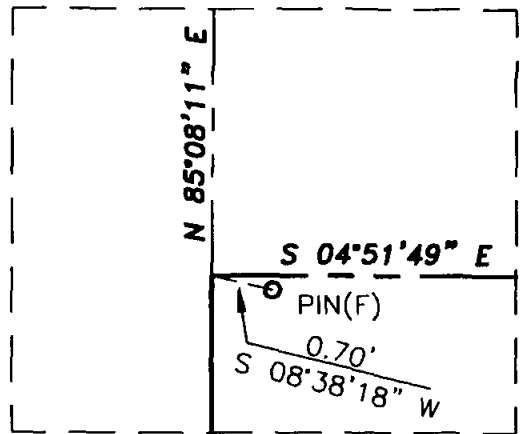
TEMPORARY CONSTRUCTION 10'  
EASEMENT HEREBY CONVEYED  
TO COUNTY OF YORK  
257 SQ. FT. OR 0.006 ACRES

NOW OR FORMERLY  
BOBBIE J. LUKEHART  
TERRI LOVETT  
(INST.# 070006915)  
(GPIN# T06A-2121-3991)



YORK COUNTY  
APPROVED FOR RECORDATION  
BY: *J.B. [Signature]*  
RIGHT-OF-WAY AGENT  
DATE: 10-13-09

INSET "A" NTS




NOTES:

1. THIS PLAT IS INTENDED FOR A DESCRIPTION OF EASEMENT ONLY, AND DOES NOT CONSTITUTE A BOUNDARY SURVEY.
2. THIS SURVEY WAS PERFORMED WITHOUT THE BENEFIT OF A TITLE REPORT, AND MAY NOT REFLECT ALL EASEMENTS OR RESTRICTIONS THAT AFFECT THE PROPERTY.



GRAPHIC SCALE



REFERENCES:  
INST.# 040002268

PLAT SHOWING DRAINAGE EASEMENT  
TO BE ACQUIRED BY  
COUNTY OF YORK  
FROM  
JOHN A. FRANKLIN  
YORK COUNTY, VIRGINIA

SHEET 1 OF 1

DATE: 4/10/09 SCALE: 1" = 50'

MERIDIAN SOURCE  
IS BASED ON:  
VIRGINIA STATE PLANE  
COORDINATE SYSTEM,  
SOUTH ZONE  
NAD 1983 (1994)

PRECISION MEASUREMENTS, INC.  
SURVEYORS • GPS • 3-D SCANNING • MAPPERS  
813 DILIGENCE DRIVE, SUITE 119  
NEWPORT NEWS, VIRGINIA 23606  
(757) 595-7570

