



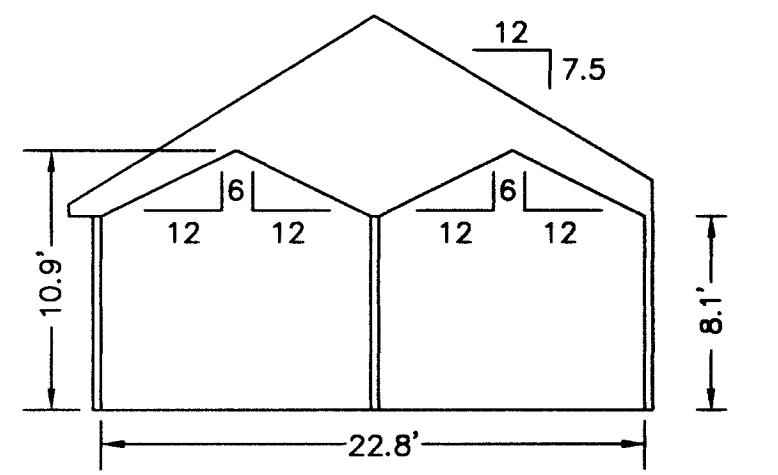
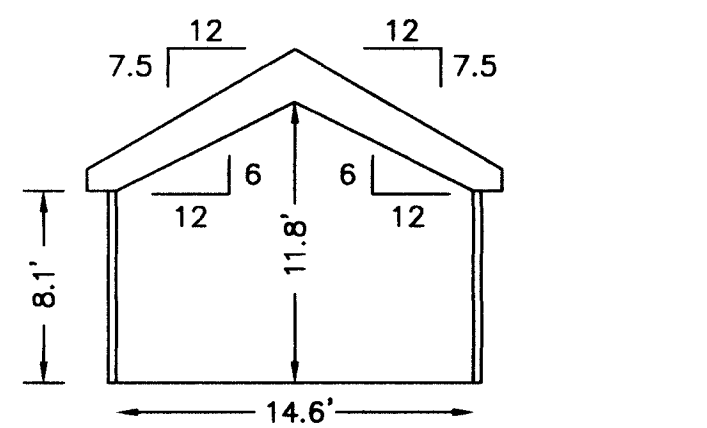
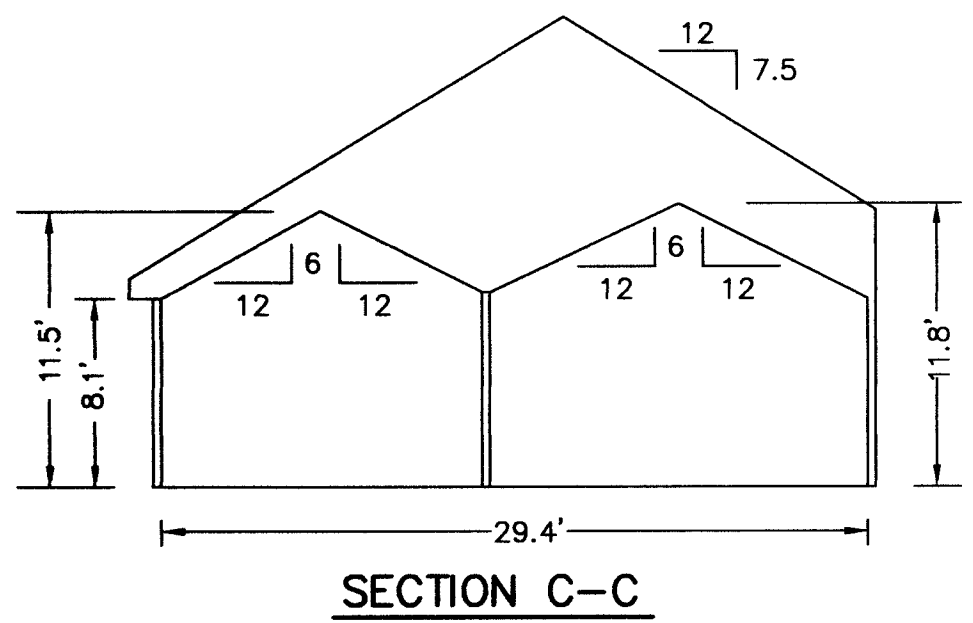
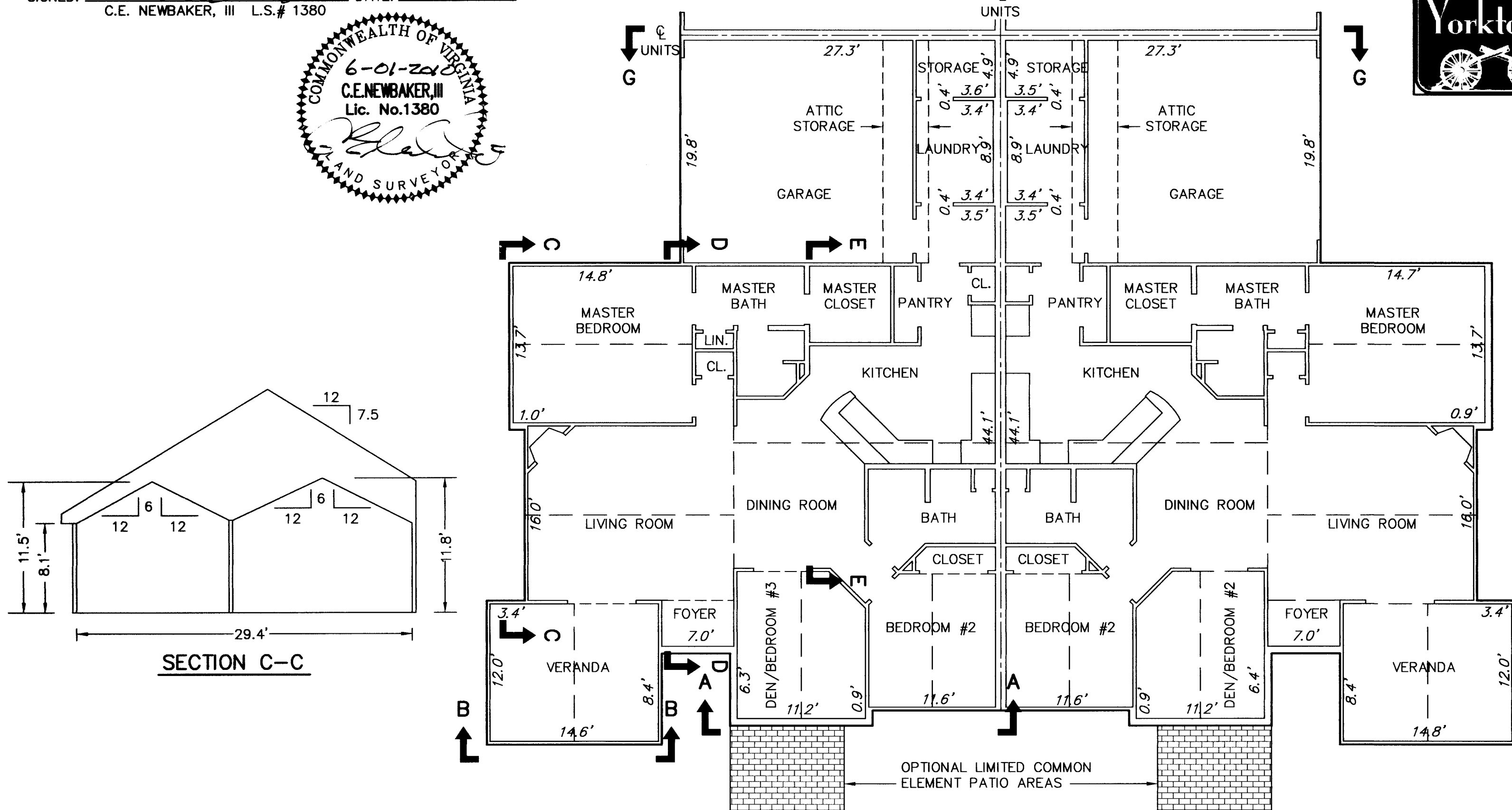
THE UNDERSIGNED CERTIFIES THAT THIS PLAN IS ACCURATE AND COMPLIES WITH THE PROVISIONS OF THE CODE OF VIRGINIA SECTION 55-79.58 (b) AND ALL UNITS DEPICTED HEREON HAVE BEEN SUBSTANTIALLY COMPLETED.

SIGNED: *[Signature]* DATE: 6-01-2010  
 C.E. NEWBAKER, III L.S.# 1380



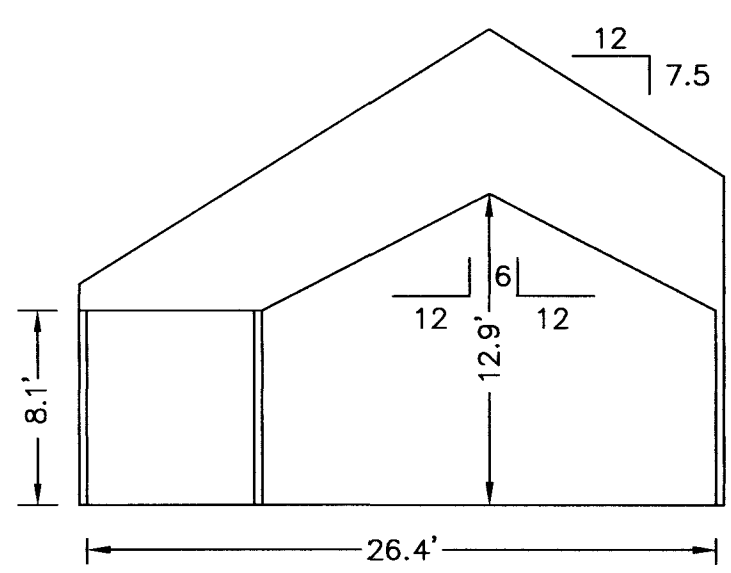
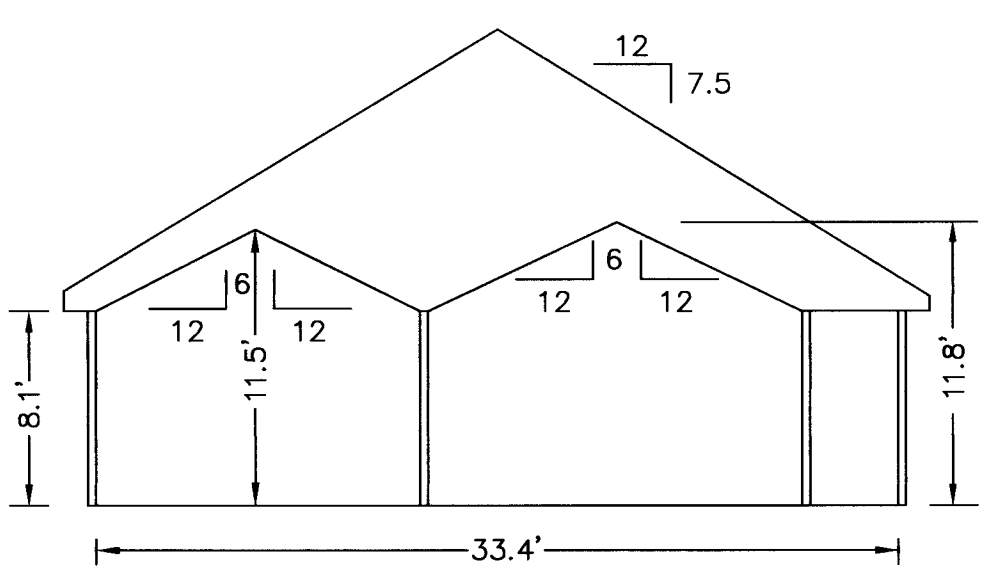
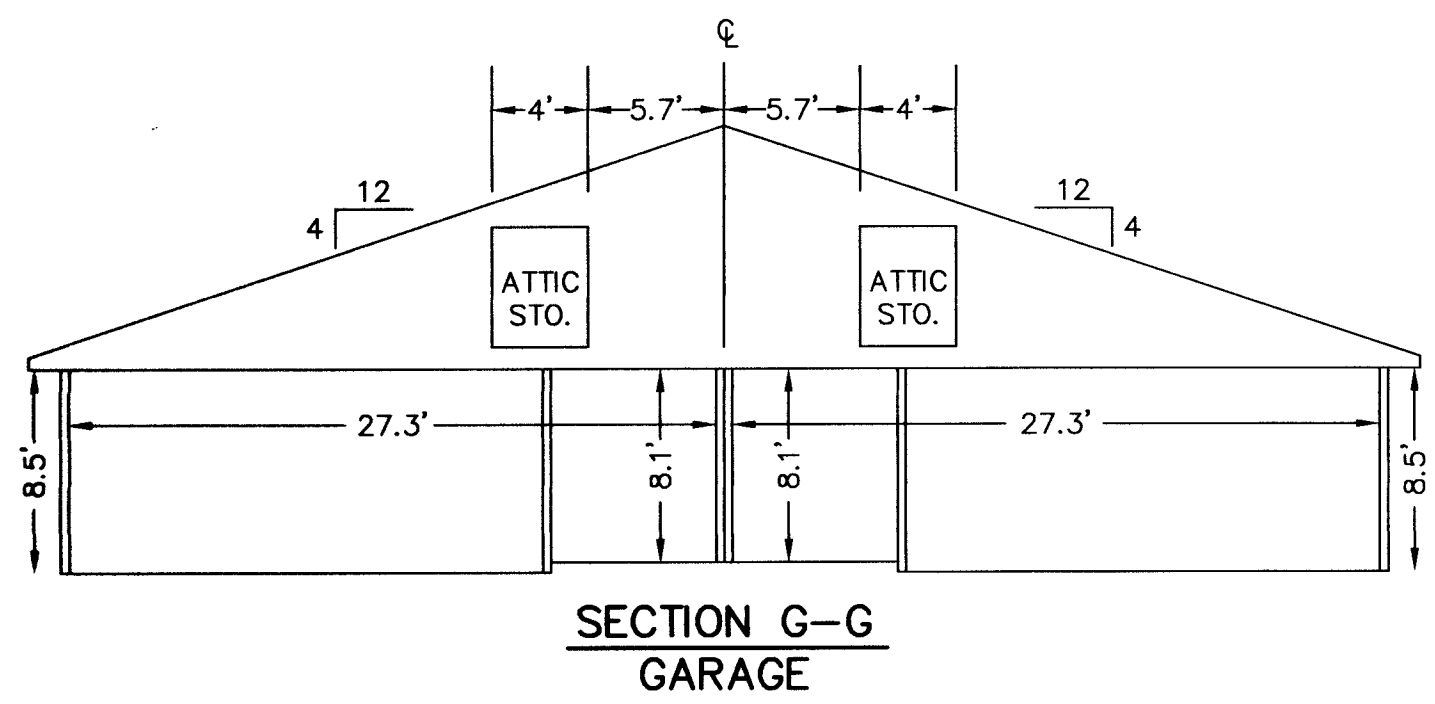
**EXHIBIT "D"**  
**PLAN OF THE**  
*Villas at Yorktown*  
**A CONDOMINIUM**  
**PHASE VII**  
 NELSON DISTRICT - COUNTY OF YORK, VIRGINIA  
 MAY 28, 2010  
*C.E. Newbaker*  
 SURVEYING & PLANNING, INC.  
 P.O. BOX 1298  
 YORKTOWN, VA. 23692  
 PH#: 757-240-2562  
 FAX: 757-926-4880

0 4 8 16 24 32 FEET  
 SCALE: 1/8" = 1'  
**SHEET 3 OF 4**



**BUILDING 15-4 CANTERBURY**  
 FLOOR PLAN

**BUILDING 15-3 & 15-1 CANTERBURY**  
 FLOOR PLAN



NOTES:  
 1. ALL BUILDING DIMENSIONS SHOWN HEREON ARE INTERIOR DIMENSIONS AND ARE IN FEET.

APPROVED:  
 YORK COUNTY BOARD OF SUPERVISORS  
 BY: *[Signature]* DATE: 6/4/10  
 PLAT APPROVING AGENT

STATE OF VIRGINIA  
 COUNTY OF YORK  
 IN THE CLERK'S OFFICE OF THE CIRCUIT COURT FOR  
 THE COUNTY OF YORK-POQUOSON, VIRGINIA, THE  
 DAY OF June, 2010, THIS PLAT  
 WAS PRESENTED AND ADMITTED TO RECORD AS THE  
 LAW DIRECTS AS INSTRUMENT NUMBER 10009601

TESTE: *Lynn S. Mendibour* 12:18pm  
 CLERK  
 BY: *Jisa Brogden, D.C.*