

OWNER'S CONSENT - KING'S CREEK PLANTATION, L.L.C.
 FOR:
 GPIN NO. 114C-0172-1103, GPIN NO. 114C-0156-1069,
 GPIN NO. 114C-0127-1018, GPIN NO. 114C-0112-0962,
 GPIN NO. 114C-0092-0929, GPIN NO. 114C-0075-0894,
 GPIN NO. 114D-4930-0864, GPIN NO. 114D-4838-1360,
 GPIN NO. 114C-0465-1222, GPIN NO. 114D-4970-1708,
 GPIN NO. 114C-1387-0611, GPIN NO. 114D-4599-2268,
 AND GPIN NO. 114C-0769-1666.


THE PLATTING OF THE LAND AS SHOWN HEREON IS WITH THE
 FREE CONSENT AND IN ACCORDANCE WITH THE DESIRES OF THE
 UNDERSIGNED OWNER(S), PROPRIETOR(S) AND TRUSTEES.

BY: [Signature] 3/4/10
 SIGNATURE DATE
 THOMAS J. RUHF MEMBER
 NAME PRINTED TITLE

CERTIFICATE OF NOTARIZATION FOR KING'S CREEK PLANTATION, L.L.C.

STATE OF: VIRGINIA
 CITY/COUNTY OF: YORK
 I, (PRINT) B. M. MILLER A NOTARY PUBLIC
 IN AND FOR THE CITY/COUNTY AND STATE AFORESAID, DO
 HEREBY CERTIFY THAT THE PERSON(S) WHOSE NAME IS
 SIGNED TO THE FOREGOING WRITING HAS ACKNOWLEDGED
 THE SAME BEFORE ME IN THE JURISDICTION AFORESAID.
 GIVEN UNDER MY NAME THIS 4th DAY OF
March, 2010.
 MY COMMISSION EXPIRES March 31, 2013.

[Signature] 208794
 (SIGNATURE) (REGISTRATION NO.)



TRUSTEE'S CONSENT - TOWNEBANK. INSTRUMENT NUMBER
 090015524; DEED OF TRUST DATED JULY 20, 2009
 FOR:
 GPIN NO. 114C-0172-1103, GPIN NO. 114C-0156-1069, GPIN NO.
 114C-0127-1018, GPIN NO. 114C-0112-0962, GPIN NO.
 114C-0092-0929, GPIN NO. 114C-0075-0894, GPIN NO.
 114D-4930-0864, GPIN NO. 114D-4838-1360, GPIN NO.
 114C-0465-1222, GPIN NO. 114C-1387-0611, AND PART OF GPIN
 NO. 114D-4970-1708,


THE PLATTING OF THE LAND AS SHOWN HEREON IS WITH THE
 FREE CONSENT AND IN ACCORDANCE WITH THE DESIRES OF THE
 UNDERSIGNED OWNER(S), PROPRIETOR(S) AND TRUSTEES.

BY: [Signature] 6/10/10
 SIGNATURE DATE
 ANNE C.H. CONNER TRUSTEE
 NAME PRINTED

CERTIFICATE OF NOTARIZATION FOR TRUSTEE (KING'S CREEK PLANTATION, L.L.C.)

STATE OF: Virginia
 CITY/COUNTY OF: James City
 I, (PRINT) Emilie Elizabeth Teek Woniwski A NOTARY PUBLIC
 IN AND FOR THE CITY/COUNTY AND STATE AFORESAID, DO
 HEREBY CERTIFY THAT THE PERSON(S) WHOSE NAME IS
 SIGNED TO THE FOREGOING WRITING HAS ACKNOWLEDGED
 THE SAME BEFORE ME IN THE JURISDICTION AFORESAID.
 GIVEN UNDER MY NAME THIS 10th DAY OF
June, 2010.
 MY COMMISSION EXPIRES August 31, 2013.

[Signature] 284611
 (SIGNATURE) (REGISTRATION NO.)



TRUSTEE'S CONSENT - CITIZENS AND FARMERS BANK. INSTRUMENT
 NUMBER 060014599; DEED OF TRUST DATED JUNE 19, 2006
 FOR: GPIN 114C-0769-1666, GPIN H14D-4599-2266, AND PART OF
 GPIN NO. H14D-4970-1708


THE PLATTING OF THE LAND AS SHOWN HEREON IS WITH THE
 FREE CONSENT AND IN ACCORDANCE WITH THE DESIRES OF THE
 UNDERSIGNED OWNER(S), PROPRIETOR(S) AND TRUSTEES.

BY: [Signature] 6/17/10
 SIGNATURE DATE
 JAMES H. HUDSON, III TRUSTEE
 NAME PRINTED

CERTIFICATE OF NOTARIZATION FOR TRUSTEE (KING'S CREEK PLANTATION, L.L.C.)

STATE OF: Virginia
 CITY/COUNTY OF: King William
 I, (PRINT) Elizabeth D. Gregory A NOTARY PUBLIC
 IN AND FOR THE CITY/COUNTY AND STATE AFORESAID, DO
 HEREBY CERTIFY THAT THE PERSON(S) WHOSE NAME IS
 SIGNED TO THE FOREGOING WRITING HAS ACKNOWLEDGED
 THE SAME BEFORE ME IN THE JURISDICTION AFORESAID.
 GIVEN UNDER MY NAME THIS 17th DAY OF
June, 2010.
 MY COMMISSION EXPIRES 12-31-2013.

[Signature] 360767
 (SIGNATURE) (REGISTRATION NO.)



TRUSTEE'S CONSENT - CITIZENS AND FARMERS BANK. INSTRUMENT
 NUMBER 080000692; SUPPLEMENTAL DEED OF TRUST DATED
 DECEMBER 18, 2007
 FOR: GPIN 114C-0769-1666

THE PLATTING OF THE LAND AS SHOWN HEREON IS WITH THE
 FREE CONSENT AND IN ACCORDANCE WITH THE DESIRES OF THE
 UNDERSIGNED OWNER(S), PROPRIETOR(S) AND TRUSTEES.

BY: [Signature] 6/17/10
 SIGNATURE DATE
 JAMES H. HUDSON, III TRUSTEE
 NAME PRINTED

CERTIFICATE OF NOTARIZATION FOR TRUSTEE (KING'S CREEK PLANTATION, L.L.C.)

STATE OF: Virginia
 CITY/COUNTY OF: King William
 I, (PRINT) Elizabeth D. Gregory A NOTARY PUBLIC
 IN AND FOR THE CITY/COUNTY AND STATE AFORESAID, DO
 HEREBY CERTIFY THAT THE PERSON(S) WHOSE NAME IS
 SIGNED TO THE FOREGOING WRITING HAS ACKNOWLEDGED
 THE SAME BEFORE ME IN THE JURISDICTION AFORESAID.
 GIVEN UNDER MY NAME THIS 17th DAY OF
June, 2010.
 MY COMMISSION EXPIRES 12-31-2013.

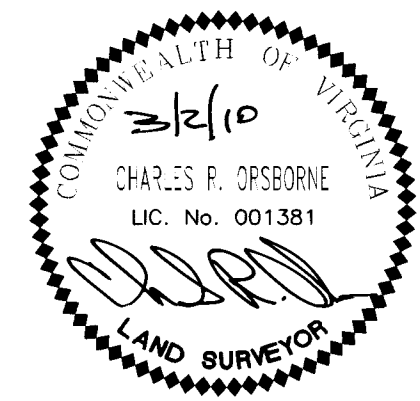
[Signature] 360767
 (SIGNATURE) (REGISTRATION NO.)



- NOTES: PARCELS IN BOUNDARY LINE ADJUSTMENT
- | | | |
|------------------------------------|------------------------------------|------------------------------------|
| PROPERTY TAX MAP NO. 11-00-00-113A | PROPERTY TAX MAP NO. 11-00-00-107A | PROPERTY TAX MAP NO. 11-20-00-000E |
| PROPERTY GPIN NO. 114C-0172-1103 | PROPERTY GPIN NO. 114C-0075-0894 | PROPERTY GPIN NO. H14D-4970-1708 |
| PROPERTY TAX MAP NO. 11-00-00-112A | PROPERTY TAX MAP NO. 11-20-00-000D | PROPERTY TAX MAP NO. 11-00-00-116 |
| PROPERTY GPIN NO. 114C-0156-1069 | PROPERTY GPIN NO. 114C-0465-1222 | PROPERTY GPIN NO. H14D-4599-2268 |
| PROPERTY TAX MAP NO. 11-20-00-000A | PROPERTY TAX MAP NO. 11-22-00-001C | PROPERTY TAX MAP NO. 11-00-00-102 |
| PROPERTY GPIN NO. 114C-0127-1018 | PROPERTY GPIN NO. 114C-0769-1666 | PROPERTY GPIN NO. H14D-4930-0864 |
| PROPERTY TAX MAP NO. 11-00-00-109A | PROPERTY TAX MAP NO. 11-22-00-001A | PROPERTY TAX MAP NO. 11-22-00-000C |
| PROPERTY GPIN NO. 114C-0112-0962 | PROPERTY GPIN NO. 114C-1387-0611 | PROPERTY GPIN NO. H14D-4838-1360 |
| PROPERTY TAX MAP NO. 11-00-00-108A | | |
| PROPERTY GPIN NO. 114C-0092-0929 | | |

BOUNDARY LINE ADJUSTMENT
 BETWEEN THE PROPERTIES OF
 KING'S CREEK PLANTATION, L.L.C.

BRUTON DISTRICT, YORK COUNTY, VIRGINIA
 DATE: 1/04/10 SCALE: 1"=200'
 REVISED: 3/01/10
 SHEET 2 OF 6



LANDMARK
 DESIGN GROUP

Engineers • Planners • Surveyors
 Landscape Architects • Environmental Consultants
 ONE COLUMBUS CENTER SUITE 1100
 VIRGINIA BEACH, VIRGINIA 23462
 (757) 473-2000 FAX: (757) 497-7933

APPROVED:
 YORK COUNTY BOARD OF SUPERVISORS
 BY: [Signature]
 PLAT APPROVING AGENT
8/3/10

STATE OF VIRGINIA, COUNTY OF YORK
 IN THE CLERK'S OFFICE OF THE CIRCUIT COURT FOR THE
 COUNTY OF YORK-POQUOSON THE 4th DAY OF
Aug, 2010, THIS MAP WAS PRESENTED AND
 ADMITTED TO RECORD AS THE LAW DIRECTS AS
instr# 10092511 2:22 PM
 TESTE: Lynn S. Mendibur
 Clerk
 BY: [Signature]