



LINE	BEARING	DISTANCE
L1	N 30°16'18" W	9.64'
L2	N 53°43'49" E	23.89'
L3	S 53°43'49" W	17.75'
L4	S 30°16'18" E	7.29'
L5	N 30°16'18" W	11.58'
L6	N 53°43'49" E	26.95'
L7	S 53°43'49" W	14.69'
L8	S 08°43'49" W	2.35'
L9	S 86°45'37" W	2.11'
L10	S 03°14'23" E	9.96'
L11	S 30°16'18" E	6.88'

 DENOTES VARIABLE WIDTH PERMANENT UTILITY EASEMENT HEREBY CONVEYED TO THE COUNTY OF YORK.

 DENOTES VARIABLE WIDTH TEMPORARY CONSTRUCTION EASEMENT HEREBY CONVEYED TO THE COUNTY OF YORK.

YORK COUNTY
 APPROVED FOR RECORDATION
 BY: J. B. August Jr.
 RIGHT-OF-WAY AGENT
 DATE: 1-12-11

T.C.E. AREA =
 1,452 SQ.FT.


T.C.E. AREA =
 1,337 SQ.FT.

T.C.E. AREA =
 1,452 SQ.FT.

T.C.E. AREA =
 1,337 SQ.FT.

DETAIL 'A'
 SCALE: 1" = 20'

SHEET 2 OF 2



PLAT OF EASEMENT
 FROM
 DAVID G. STEPHENS, TRS.
 TO
COUNTY OF YORK
 FALCON LOBLOLLY SANITARY
 VACUUM SEWER PROJECT



DATE: 11-01-2010 SCALE: 1" = 20'

mad Engineers, Surveyors
 Construction Managers
 716 J. Clyde Morris Boulevard, Suite A
 Newport News, Virginia 23601
 757. 596 . 4005
 NXL J.O.: 09-11-029L