

THE VACATION OF THE PROPERTY LINE AS SHOWN HEREON IS WITH THE CONSENT OF THE UNDERSIGNED OWNER:

MOORE HOUSE L.L.C PAULINE KRAUS, MANAGER

OWNER Pauline Kraus, Manager DATE 2-11-11

LOT 6 & NORTH WESTERLY 1/2 LOT 7
GPN # Q11D-3960-1104
TAX PARCEL: 19A-01-000K-006
1325 MOORE HOUSE ROAD
ZONED R20
INST. # 100001664
PLAT BOOK 3 PAGE 10

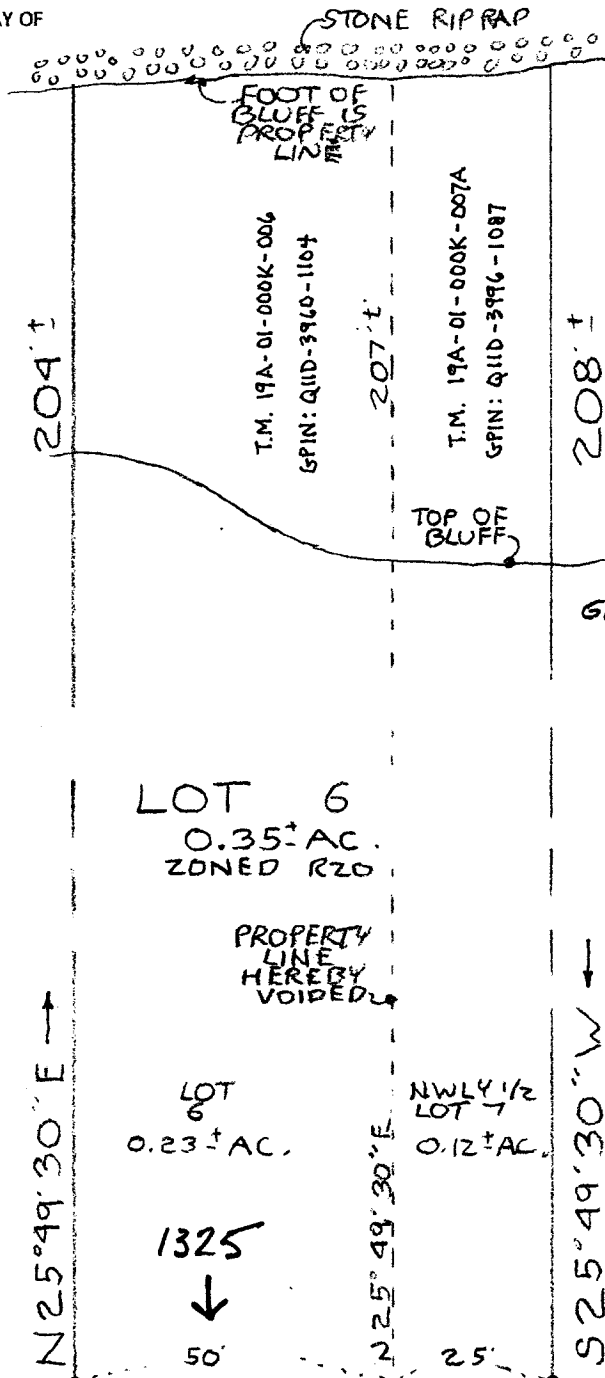
STATE OF VIRGINIA
COUNTY OF YORK TO WIT.

I, Carly Anderson, A NOTARY PUBLIC IN AND FOR THE JURISDICTION AFORESAID, DO HEREBY CERTIFY THAT THE PERSON(S) WHOSE NAMES ARE SIGNED TO THE FOREGOING WRITING HAVE ACKNOWLEDGED THE SAME BEFORE ME IN THE JURISDICTION AFORESAID. GIVEN UNDER MY HAND THIS 11 DAY OF Feb, 2010. 2011

MY COMMISSION EXPIRES 2/28/2013

Carly Anderson
NOTARY PUBLIC

YORK RIVER



LOT 5
TAX PARCEL:
19A-01-000K-005
N/F RILEY
INST. # 040015069

N/F USA
REMAINDER
OF
LOT 7
TAX PARCEL:
19A-01-000K-007
GPN # Q11D-4020-1080
ZONED RC


LOT 6
0.35± AC.
ZONED R20

LOT 6
0.23± AC.


NWLY 1/2
LOT 7
0.12± AC.

MOORE HOUSE ROAD
(STATE ROUTE 676)

PLAT INSTRUMENT # 110003293



York Co. - Newport News, VA
On 23rd day of Feb, 2011
Teste: Lynn S. McArthur, Clerk 2:38pm
By: Pauline Kraus



YORK COUNTY
APPROVED FOR RECORDATION
BY: Al Madeline
CHIEF OF DEVELOPMENT & COMPLIANCE
DATE: 2/22/11

PROPERTY LINE VACATION PLAT
NEW LOT 6 BLOCK K
LOT 6 AND NORTHWESTERLY 1/2 OF LOT 7
SURRENDER FIELD, SECTION B
YORK COUNTY, VIRGINIA
BEING THE PROPERTY OF MOORE HOUSE, LLC,
A VIRGINIA LIMITED LIABILITY COMPANY
SCALE: 1" = 30'
FB: 23 PG: 11
DATE: DEC. 6, 2010

ROEMER LAND SURVEYORS
213 PALEN AVENUE
NEWPORT NEWS, VA 23601
(757) 572-2203