

PLAT OF SUBDIVISION  
PROPERTY OF  
BUSCH PROPERTIES, INC.,  
A DELAWARE CORPORATION

BRUTON DISTRICT COUNTY OF YORK VIRGINIA  
Date: 4/17/14 Scale: 1"=100' Proj. No.: 7804-7 Proj. Contacts: TCS/JFS

**AES**  
CONSULTING ENGINEERS  
5248 Olde Towne Road, Suite 1  
Williamsburg, Virginia 23188  
Phone: (757) 253-0040  
Fax: (757) 220-8994  
www.aesva.com  
Hampton Roads | Central Virginia | Middle Peninsula

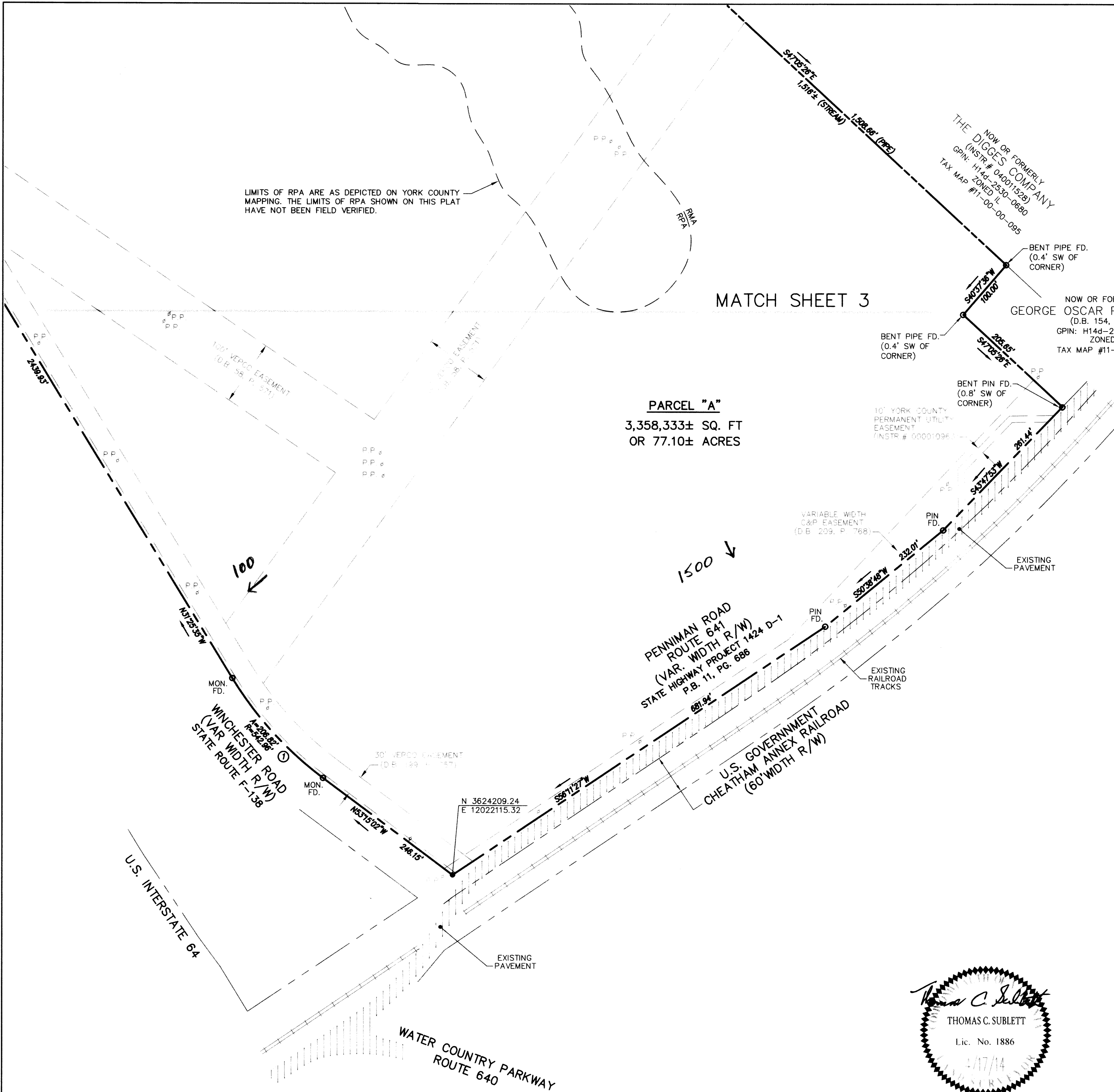
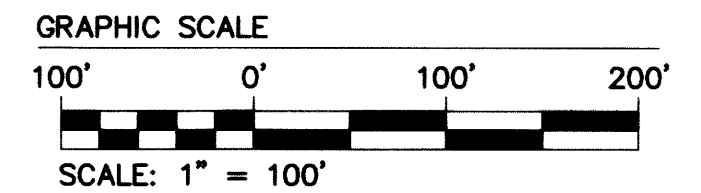
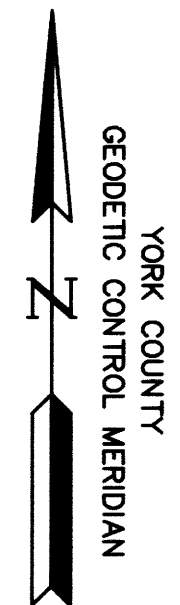
SHEET 2 OF 5

LIMITS OF RPA ARE AS DEPICTED ON YORK COUNTY MAPPING. THE LIMITS OF RPA SHOWN ON THIS PLAT HAVE NOT BEEN FIELD VERIFIED.


MATCH SHEET 3

**PARCEL "A"**  
3,358,333± SQ. FT  
OR 77.10± ACRES

NOW OR FORMERLY  
GEORGE OSCAR PARSONS, ETUX  
(D.B. 154, P. 12)  
GPIN: H14d-2996-0027  
ZONED IL  
TAX MAP #11-00-00-094



APPROVED:  
YORK COUNTY BOARD OF SUPERVISORS  
BY: Al Maddaleno DATE: 5/28/14  
PLAT APPROVING AGENT



STATE OF VIRGINIA  
COUNTY OF YORK  
IN THE CLERK'S OFFICE OF THE CIRCUIT COURT FOR **AT**  
THE COUNTY OF YORK-POQUOSON, VIRGINIA, THE **1:23pm**  
**29<sup>th</sup>** DAY OF **MAY**, 2014, THIS PLAT  
WAS PRESENTED AND ADMITTED TO RECORD AS THE  
LAW DIRECTS AS INSTRUMENT NUMBER **140008004**  
TESTE: Lynn S. Mendibur  
CLERK  
BY: Christina H. Elliott D.C.

2014 MAY 29 PM 1:23