

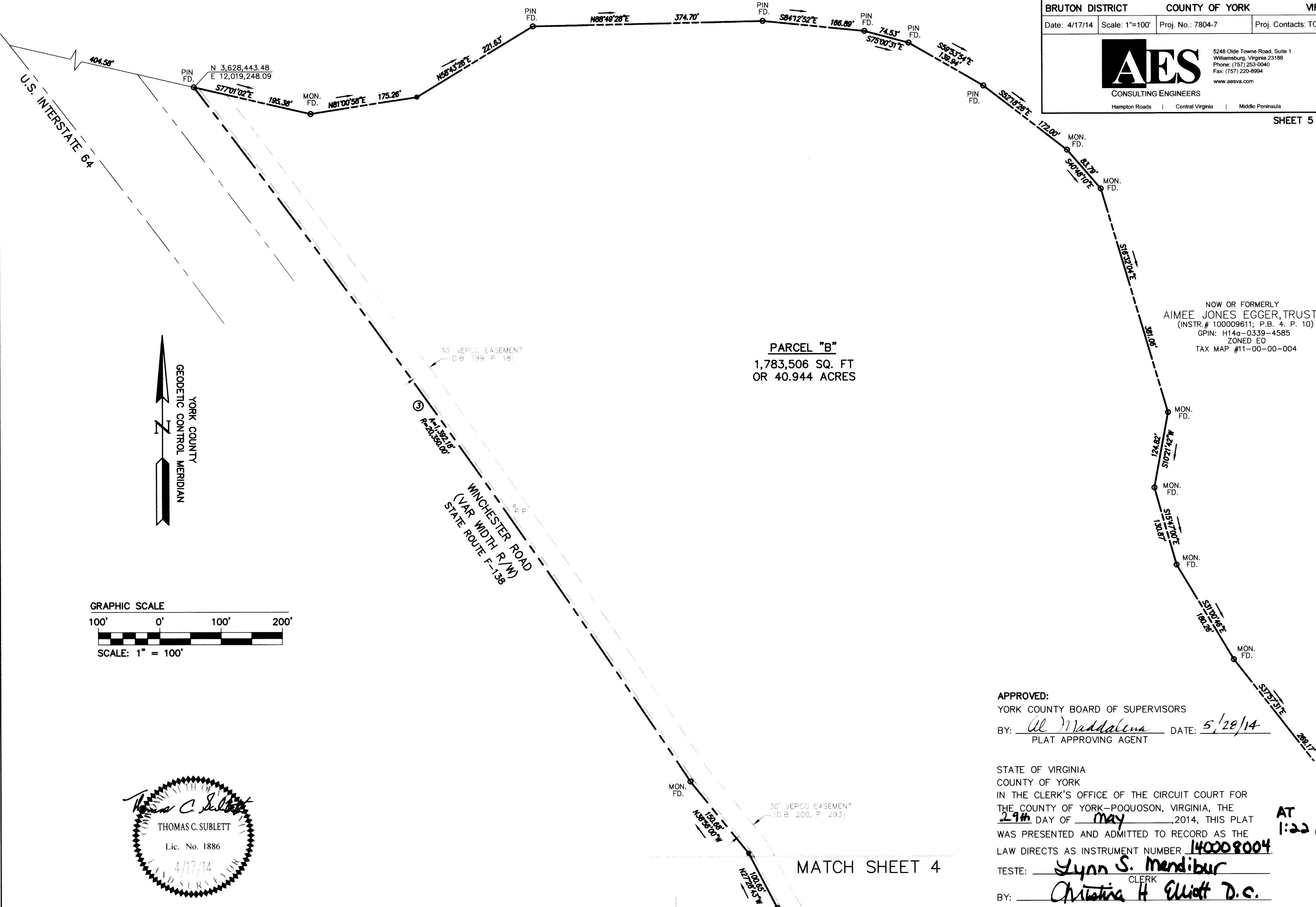
PLAT OF SUBDIVISION
PROPERTY OF
BUSCH PROPERTIES, INC.,
A DELAWARE CORPORATION

NOW OR FORMERLY
AIMEE JONES EGGER, TRUSTEE
(INSTR. # 100009611; P.B. 4, P. 10)
GPIN: H14c-0339-4585
ZONED EO
TAX MAP #11-00-00-004

BRUTON DISTRICT COUNTY OF YORK VIRGINIA
Date: 4/17/14 Scale: 1"=100' Proj. No.: 7804-7 Proj. Contacts: TCS/JFS


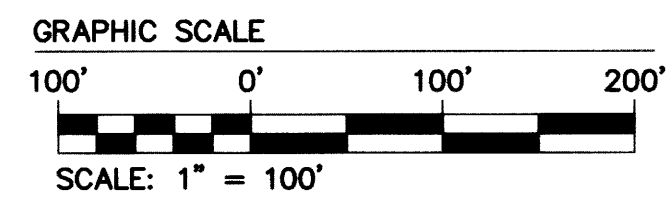
AES
CONSULTING ENGINEERS
5248 Olde Towne Road, Suite 1
Williamsburg, Virginia 23188
Phone: (757) 253-0040
Fax: (757) 220-8994
www.aesva.com
Hampton Roads | Central Virginia | Middle Peninsula

SHEET 5 OF 5



PARCEL "B"
1,783,506 SQ. FT.
OR 40.944 ACRES

NOW OR FORMERLY
AIMEE JONES EGGER, TRUSTEE
(INSTR. # 100009611; P.B. 4, P. 10)
GPIN: H14c-0339-4585
ZONED EO
TAX MAP #11-00-00-004



APPROVED:
YORK COUNTY BOARD OF SUPERVISORS
BY: Al Maddalena DATE: 5/28/14
PLAT APPROVING AGENT

STATE OF VIRGINIA
COUNTY OF YORK
IN THE CLERK'S OFFICE OF THE CIRCUIT COURT FOR
THE COUNTY OF YORK-POQUOSON, VIRGINIA, THE
29th DAY OF May, 2014, THIS PLAT
WAS PRESENTED AND ADMITTED TO RECORD AS THE
LAW DIRECTS AS INSTRUMENT NUMBER 14008004
TESTE: Lynn S. Mendibur
BY: Christina H. Elliott D.C.

AT
1:22 pm

MATCH SHEET 4

2014 MAY 29 PM 1:23