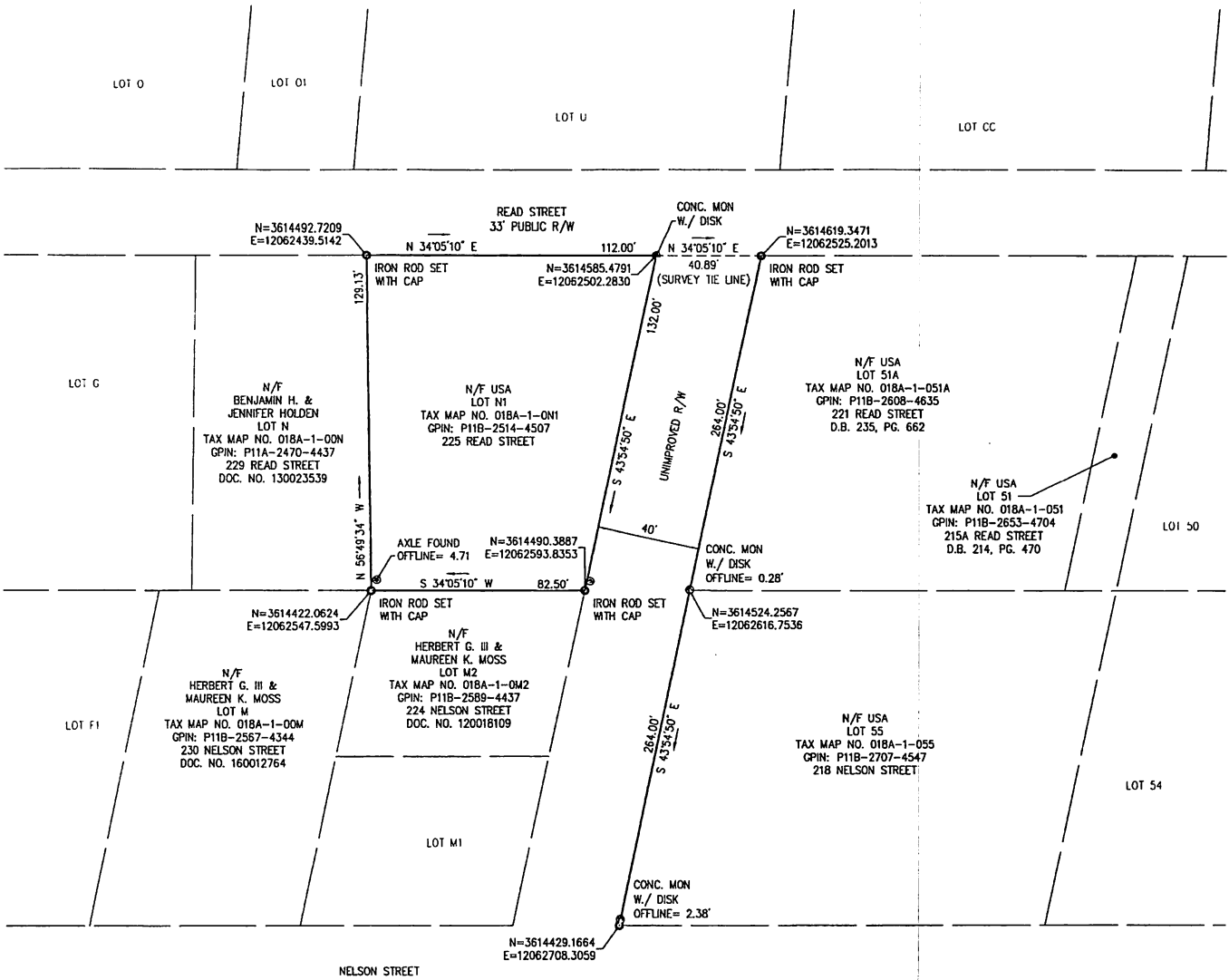
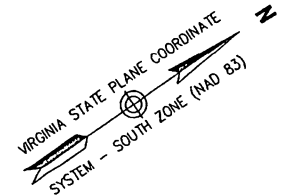



180001116



Filed in the Clerk's Office, Circuit Court,  
York County - Poquoson, VA  
the 18<sup>th</sup> day of January, 2018  
Teste: Kristian N. Nelson, Clerk  
By: *[Signature]* D.C.

**SURVEYOR'S CERTIFICATE:**  
I HEREBY CERTIFY THAT TO THE BEST OF MY KNOWLEDGE AND BELIEF, THIS PLAT COMPLIES WITH THE REQUIREMENTS OF THE COMMONWEALTH OF VIRGINIA BOARD OF ARCHITECTS, PROFESSIONAL ENGINEERS, LAND SURVEYORS, CERTIFIED INTERIOR DESIGNERS AND LANDSCAPE ARCHITECTS.



**PARTIAL BOUNDARY LINE RETRACEMENT  
U.S. PARK SERVICE  
COLONIAL NATIONAL HISTORICAL PARK  
PARCELS "N1", "51A" AND "55"  
YORK COUNTY, VIRGINIA  
SCALE: 1"=30' DATE: JANUARY 18, 2018**



351 McLaws Circle, Suite 3  
Williamsburg, Virginia 23185  
757 220 0500 • FAX 757 903 2794

- NOTES:**
1. THIS SURVEY DOES NOT REPRESENT A SUBDIVISION OR BOUNDARY LINE ADJUSTMENT.
  2. THE PROPERTY LINES SHOWN ARE BASE ON DEEDS, PLATS OF RECORD, AND AN ON THE GROUND SURVEY PERFORMED BY VHB DURING NOVEMBER 2017.
  3. COORDINATE VALUES SHOWN BASED ON YORK COUNTY GEODETIC CONTROL MONUMENT STATION. NO. 050  
N 3614874.664  
E 12061943.247
  4. COORDINATES SHOWN TO PROPERTY CORNER.

