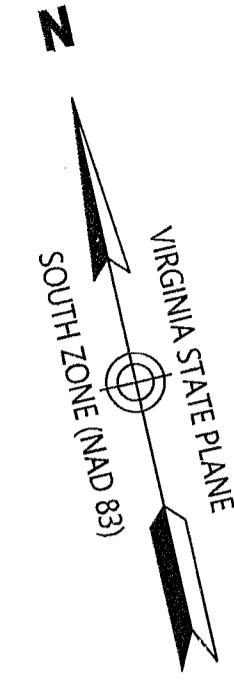

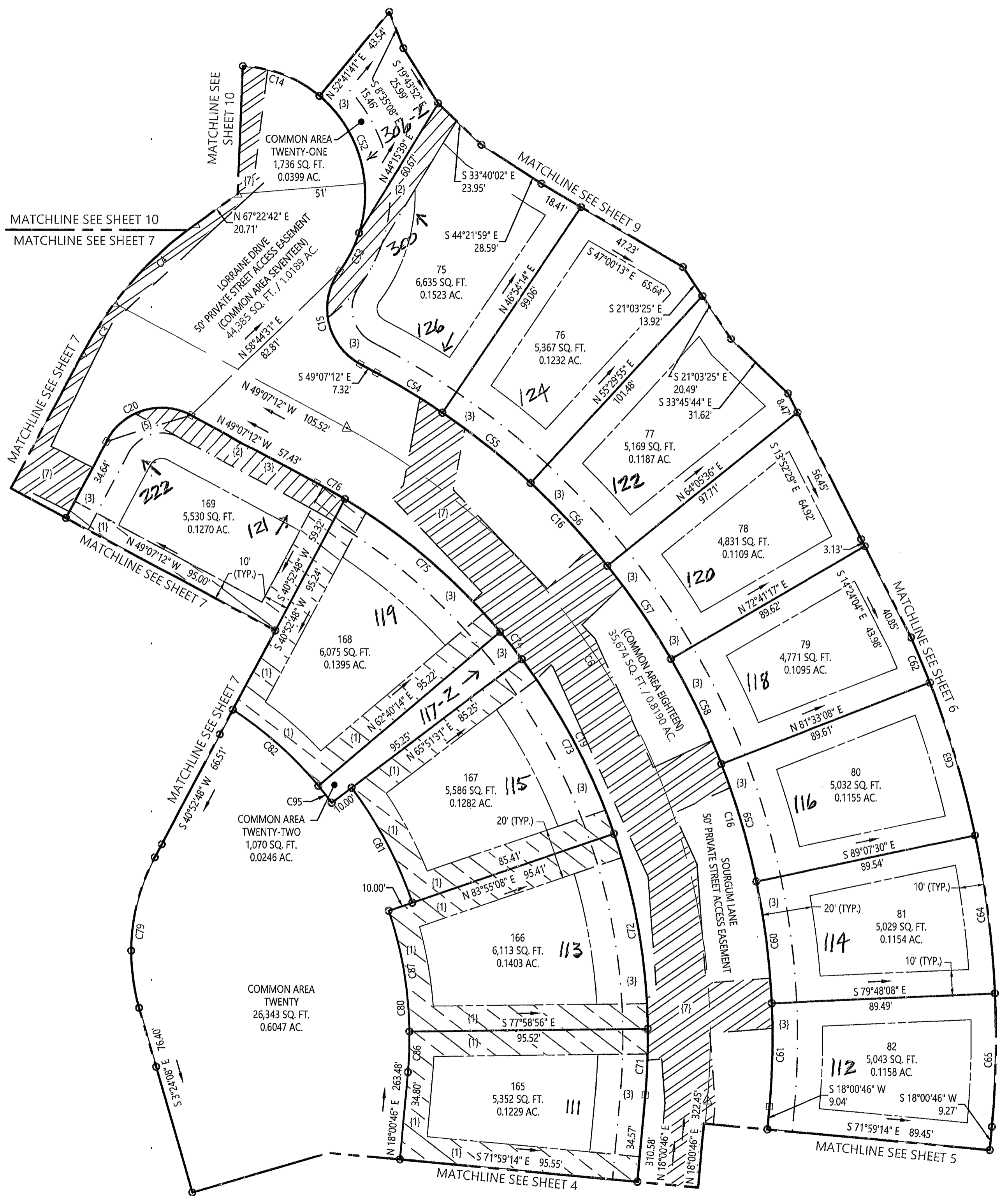


MARQUIS HILLS PHASE 3
 BEING A
 RESUBDIVISION OF PARCEL 12A
 PROPERTY OF
 MARQUIS SINGLE FAMILY
 DEVELOPER, LLC.
 BRUTON DISTRICT, YORK COUNTY, VIRGINIA
 DATE: 5/9/2022
 SHEET 8 OF 15



- LEGEND
- CONCRETE MONUMENT TO BE SET
 - IRON ROD TO BE SET
 - CENTERLINE ROAD
 - PROPERTY LINE
 - BUILDING SETBACK LINE
 - FLOOD ZONE
 - WETLAND LINE
 - RPA LIMITS
 - LANDSCAPE EASEMENT LINE
 - (1) DRAINAGE EASEMENT HEREBY CONVEYED TO THE MARQUIS HILLS HOMEOWNERS' ASSOCIATION, INC.
 - (2) 10' RESTRICTED ACCESS EASEMENT HEREBY CONVEYED TO YORK COUNTY
 - (3) 10' LANDSCAPE PRESERVATION EASEMENT HEREBY CONVEYED TO YORK COUNTY
 - (4) WETLAND CONSERVATION EASEMENT HEREBY CONVEYED TO YORK COUNTY
 - (5) VARIABLE WIDTH SIGHT EASEMENT HEREBY CONVEYED TO YORK COUNTY
 - (6) VARIABLE WIDTH RETAINING WALL MAINTENANCE EASEMENT HEREBY CONVEYED TO THE MARQUIS HILLS HOMEOWNERS' ASSOCIATION, INC. (NO EXCAVATION OR GRADE ALTERATION PERMITTED)
 - (7) 20' SEWER EASEMENT HEREBY CONVEYED TO YORK COUNTY SEE SHEET 15



vhb Transportation
 Land Development
 Environmental Services
 351 McLaws Circle, Suite 3
 Williamsburg, Virginia 23185
 757 220 0500 • FAX 757 903 2794

APPROVED:
 YORK COUNTY BOARD OF SUPERVISORS
 BY: *[Signature]* for SUSAN KASSEL
 PLAT APPROVING AGENT
July 27, 2022
 DATE: _____
 STATE OF VIRGINIA, COUNTY OF YORK
 IN THE CLERK'S OFFICE OF THE CIRCUIT COURT FOR THE
 COUNTY OF YORK-POQUOSON THE 28th DAY OF
July 28, THIS MAP WAS PRESENTED AND
 ADMITTED TO RECORD AS THE LAW DIRECTS AS
 INSTRUMENT NO. 220013159
 TESTE: *Kristin N. Nelson*, CLERK
 CLERK
 BY: *Darlene M. Hald*, De

